I364.9773
I29c
1983
c.2

CRIME IN ILLINOIS 1983

ILLINOIS STATE LIBRARY

ILLINOIS DEPARTMENT
OF
LAW ENFORCEMENT

Digitized by the Internet Archive
in 2013

http://archive.org/details/crimeinillinois1983illi

CRIME IN ILLINOIS
1983

3 1129 00313 9078

Presented by

Illinois Department of Law Enforcement
Division of Support Services
Bureau of Identification

ILLINOIS STATE LIBRARY

TABLE OF CONTENTS

PREFACE

ACKNOWLEDGMENTS

INTRODUCTION
Illinois Uniform Crime Reporting Program 1
Considerations for Interpretation 1
The Crime Index 3
Classification of Crime Index Offenses 4
The Crime Rate 4

SECTION I CRIME TRENDS
Crime Index Offenses — Combination of Chicago Police Department and State Totals 6
Crime Index Offenses 7
Crime Index Arrests 8

Violent Crimes
Offenses 9
Arrests 10
Murder and Voluntary Manslaughter 11
Forcible Rape 16
Robbery 18
Aggravated Assault, Aggravated Battery, and Attempted Murder 24

Property Crimes
Offenses 27
Arrests 28
Annual Property Analyses 29
Burglary 35
Theft 42
Burglary from Motor Vehicle 49
Motor Vehicle Theft 54
Arson 60
Non-Index Crime
Vandalism 64

SECTION II OFFENSE AND CLEARANCE DATA
Offense and Clearance Trends 75

SECTION III ADULT AND JUVENILE ARREST DATA
Adult and Juvenile Arrest Trends 83

SECTION IV CRIME INDEX/CRIME RATE DATA
Sheriffs' Offices, Police Departments, Colleges, Universities, and Secretary of State 91
Summary 132
Railroads 133
Park Districts 134
Hospitals 134
Other Agencies 134
Illinois State Police 135
Division of Criminal Investigation 136

364.9773
I29c
1983
c.2

SECTION V STANDARD METROPOLITAN STATISTICAL AREAS

Map 138
Summaries 139
Crime Index . . . Core City . . . Suburban . . .
Rural . . . Other Cities

SECTION VI CHICAGO POLICE DEPARTMENT

Introduction 143
Crime Index Offenses 144
Crime Index Arrests 145

Violent Crimes
Offenses 146
Arrests 147
Murder and Voluntary Manslaughter 148
Forcible Rape 152
Robbery 154
Aggravated Assault 156

Property Crimes
Offenses 158
Arrests 159
Stolen Property 160
Burglary 162
Theft 164
Motor Vehicle Theft 166
Arson 168

Criminal Arrests 170
Offense and Clearance Trends 170
Adult and Juvenile Arrest Trends 171

SECTION VII LAW ENFORCEMENT OFFICER AND AGENCY INFORMATION

Officers Killed 175
Officers Assaulted/Battered 176
Law Enforcement Employees 177
Police Departments 177
Sheriff's Offices 186
Colleges and Universities 187
Railroads 188
Park Districts 188
Hospitals 188
Other Law Enforcement Agencies 188

Since the publication of all statistical data is a voluminous and costly undertaking, only part of the more general information is contained herein. More specific agency information is available upon request from:

Department of Law Enforcement
Division of Support Services
Bureau of Identification
726 South College
Springfield, IL 62704



PREFACE

Crime in Illinois 1983 is the twelfth annual compilation of state crime statistics published by the Department of Law Enforcement since it became the central repository and custodian of such figures.

There are two significant omissions in *Crime in Illinois 1983*. Because of reporting problems, we are unable to publish statistics from the Sangamon County Sheriff's Office. Second, Chicago's figures are recorded in a separate section, as they were last year. Although the city is correcting the problems that led to last year's omission, the discrepancies between the 1982 and 1983 statistics are so great that they must be presented separately.

Crime in Illinois 1983 is one of the products of the Uniform Crime Reporting Program, which entails monthly submission of data by law enforcement agencies throughout the state. When correlated and analyzed, the statistics constitute a useful body of knowledge that significantly contributes to management and planning activities at local, state, and federal levels.

Since its inception, the quality and scope of the Uniform Crime Reporting Program have increased, thanks to the dedication and cooperation of each participating agency. I am confident the trend will continue.

With gratitude to all those who contributed to its publication, I present *Crime in Illinois 1983* to the people of Illinois.

James B Zagel

James B. Zagel
Director
Department of Law Enforcement

ACKNOWLEDGMENTS

The Department of Law Enforcement would like to express its appreciation to the following personnel who assisted in this publication:

DIVISION OF SUPPORT SERVICES

BUREAU OF IDENTIFICATION
Crime Studies Section

I-UCR Program

Jo Ellyn Reeder
Theresa McGrath
Judy Cacciatori
Carolyn O'Connell-Kumar
Christine Kutz
Deborah Schroeder

Field Services

Michael Collier
Gerald Daberkow
John Fowler
David Marsh
George Voska

DEPUTY DIRECTOR'S OFFICE
Publication Coordination

Gale Steinhour
Kristin Ives
Joyce Kwedras

DIVISION OF ADMINISTRATION

BUREAU OF DATA PROCESSING
I-UCR Section

Betsy Wasmer
Debbie Garner
John Leonard

INTRODUCTION

INTRODUCTION

THE ILLINOIS UNIFORM CRIME REPORTING PROGRAM

The Illinois Uniform Crime Reporting (I-UCR) Program was developed in 1971 and implemented on January 1, 1972. The I-UCR Program has evolved into a system intended to meet the needs of all reporting agencies. It is an incident-based reporting system designed to accomplish the following major goals:

- To provide needed administrative statistics for law enforcement agencies.
- To provide the legislature with information necessary to formulate effective laws which address the crime problem.
- To provide Illinois citizens with the most complete information on the nature and extent of crime.
- To include comprehensive data for researchers and planners.
- To adhere to the national program's standards.

Reporting crime statistics is mandated by chapter 38, section 206-8 of the *Illinois Revised Statutes:*

> 206-8. Crime Statistics.8. The Department (of Law Enforcement) shall be a central repository and custodian of crime statistics for the state and it shall have all power incident thereto to carry out the purposes of this Act, including the power to demand and receive cooperation in the submission of crime statistics from all units of government.

Reporting agencies receive monthly and quarterly summaries of the reported criminal activity within their jurisdictions upon request. All offenses known to law enforcement agencies are reported monthly to the Crime Studies Section of the Bureau of Identification. Participating jurisdictions include villages, municipalities, counties, colleges, universities, park districts, railroads, and hospitals throughout Illinois. Agencies may also submit service code and local ordinance data in order to provide law enforcement administrators with information for use in planning and research, determining and utilizing manpower, budgeting, and developing and evaluating crime prevention programs.

In 1983, there were 950 law enforcement agencies in Illinois, 732 of which reported crime statistics directly to the Bureau of Identification. The remaining agencies reported their crime statistics through an intermediary agency (sheriff's office, police department, etc.). Agencies submit their data through the use of source documents, printouts, magnetic tape, or via remote on-line terminals.

CONSIDERATIONS FOR INTERPRETATION

When comparing the crime statistics of one agency with another, many factors should be taken into consideration before conclusions are made. Some of the conditions affecting the type and volume of crime are:

- Density and size of the community population and the metropolitan area of which it is a part.
- Composition of the population with reference particularly to age, sex, and race.
- Economic status and mores of the population.
- Stability of population, including commuters, seasonal workers, and other transient types.
- Climate, including seasonal weather conditions.
- Educational, recreational, and religious characteristics.
- Effective strength of the police force.
- Standards of appointments to the local police force.
- Policies of local officials.
- Attitudes and policies of the courts and corrections.
- Attitudes of the public toward law enforcement problems.
- Administrative and investigative efficiency of law enforcement, including the degree of adherence of crime reporting and standards.
- Organization and cooperation of adjoining and overlapping police jurisdictions.[1]

[1]*Crime in the United States — 1976.* United States Department of Justice, Federal Bureau of Investigation, p. v.

I-UCR REPORTING AGENCIES BY METHOD
1983

AGENCY		SET 1 REPORTING AGENCIES		SET 2 REPORTING AGENCIES				TOTAL SET 1 & SET 2 REPORTING AGENCIES			
		Source	CRT	Source	CRT	Printouts	Mag Tape	Source	CRT	Printouts	Mag Tape
Police Departments	551	1	7	310	206	1	26	311	213	1	26
Sheriffs' Offices	102		1	48	47		6	48	48		6
Colleges & Universities	24			18	5	1		18	5	1	
Illinois State Police Districts	24				24				24		
Railroads	17			17				17			
Miscellaneous Agencies	8			5	3			5	3		
Park Districts	4			4				4			
Hospitals	2			2				2			
TOTAL	732	1	8	404	285	2	32	405	293	2	32

AGENCIES WITH DATA MISSING
1983

AGENCY	NUMBER OF MONTHS MISSING
Police Departments	
Albers	12
Argenta	12
Ashley	12
Athens	11
Beardstown	8
Beckemeyer	2
Blue Mound	10
Brooklyn	3
Casey	2
Chenoa	1
Colfax	7
Dallas City	1
De Soto	2
East Carondelet	2
Eldorado	6
Elmwood	4
Golconda	12
Green Valley	2
Greenview	4
Hainesville	1
Hinsdale	1
Kirkland	12
London Mills	11
Mackinaw	1
Manito	1
Mason City	1
Meredosia	2
New Athens	4
Nokomis	1
Okawville	1
Ramsey	2
Richmond	1
Sauget	12
Shiloh	12
Summit	12
Tamaro	1
Thomasboro	2
Vienna	3
Virden	1
Warren	2
Warsaw	11
Watseka	1
Sheriff's Offices	
Fulton County	6
Gallatin County	1
Hamilton County	12
Hardin County	3
Macon County	5
Marion County	6
Richland County	1
Saline County	3
Colleges	
Blackhawk College	1
DuPage College	3
State Community College	1
W. R. Harper College	1
Railroads	
Chicago Illinois Midland Railroad	2
Missouri Pacific Railroad	5
Park Districts	
Decatur Park District	2
Mundelein Park District	1

THE CRIME INDEX

The Crime Index is the total number of index offenses occurring within a given jurisdiction during a specified period of time. It is used to indicate the amount and extent of serious crimes as defined by the International Association of Chiefs of Police Committee on Uniform Crime Reports. The Crime Index consists of violent crimes — murder and voluntary manslaughter; forcible rape; robbery; and aggravated assault, aggravated battery, and attempted murder, and of property crimes — burglary, theft, motor vehicle theft, and arson.

The index crimes used by the I-UCR Program translate into the national program's eight Crime Index offenses as:

Violent Crimes

Murder and voluntary manslaughter — The willful killing of a person or the death of a person caused by gross negligence of an individual other than the victim.

Forcible rape — The carnal knowledge of a female, forcibly and against her will; includes attempted rape.

Robbery — The taking or attempting to take anything of value from the care, custody, or control of a person or persons by force or threat of force or violence; includes attempted robbery.

Aggravated assault — The intentional causing of serious bodily harm or the intentional attempt or threat of serious bodily injury or death; includes aggravated battery and attempted murder.

Property Crimes

Burglary — The unlawful entry of a structure to commit a felony or theft; includes attempted burglary.

Theft — The unlawful taking or stealing of property or articles without the use of force, violence, or fraud; includes burglary from motor vehicle and attempts.

Motor vehicle theft — The unlawful taking or stealing of a motor vehicle; includes attempted motor vehicle theft.

Arson — The willful or malicious burning or attempts to burn, with or without intent to defraud, a dwelling house, public building or any building, motor vehicle, aircraft, or personal property of another.

CRIME INDEX OFFENSE CLASSIFICATIONS

	ILLINOIS CLASSIFICATIONS	FBI-UCR CLASSIFICATIONS
VIOLENT CRIMES	Murder (Chapter 38-9-1) Voluntary Manslaughter (Chapter 38-9-2)	Murder & Nonnegligent Manslaughter
	Rape (Chapter 38-11-1)	Forcible Rape
	Robbery (Chapter 38-18-1) Armed Robbery (Chapter 38-18-2)	Robbery
	Attempted Murder (Chapter 38-8-4) Aggravated Assault (Chapter 38-12-2) Aggravated Battery (Chapter 38-12-4)	Aggravated Assault
PROPERTY CRIMES	Burglary (Chapter 38-19-1)	Burglary
	Theft (Chapter 38-16-1) Burglary From Auto (Chapter 38-19-1)	Larceny/Theft
	Vehicle Theft (Chapter 38-16-1)	Vehicle Theft
	Arson (Chapter 38-20-1)	Arson

THE CRIME RATE

The crime rate indicates the volume of crime occurring within a given population. It is defined as the total number of index crimes per 100,000 inhabitants and is calculated as follows:

$$\frac{\text{Crime Index} \times 100{,}000}{\text{jurisdictional population}} = \text{crime rate}$$

The jurisdictional population can be that of a city, town, village, state, or nation.

CRIME TRENDS

VIOLENT CRIMES
PROPERTY CRIMES

CRIME INDEX OFFENSES
CHICAGO POLICE DEPARTMENT AND STATE TOTALS
1981-1983

	INDEX OFFENSE	YEAR	NUMBER OF OFFENSES	% VOLUME CHANGE	CRIME RATE PER 100,000	% CHANGE
VIOLENT CRIMES	MURDER AND VOLUNTARY MANSLAUGHTER	1981	1,233		10.8	
		1982	1,009	−18.2	8.8	−18.5
		1983	1,068	+5.9	9.4	+6.8
	FORCIBLE RAPE	1981	2,729		23.9	
		1982	2,407	−11.8	21.1	−11.7
		1983	3,589	+49.1	31.5	+49.3
	ROBBERY	1981	23,927		209.6	
		1982	23,356	−2.4	204.6	−2.4
		1983	30,211	+29.4	265.2	+29.6
	AGGRAVATED ASSAULT, AGGRAVATED BATTERY, AND ATTEMPTED MURDER	1981	22,776		199.5	
		1982	24,278	+6.6	212.7	+6.6
		1983	28,141	+15.9	247.1	+16.2
	SUBTOTAL	1981	50,665		443.7	
		1982	51,050	+.8	447.2	+.8
		1983	63,009	+23.4	553.2	+23.7
PROPERTY CRIMES	BURGLARY	1981	132,187		1,157.7	
		1982	124,502	−5.8	1,090.5	−5.8
		1983	137,298	+10.3	1,205.3	+10.5
	THEFT	1981	323,929		2,836.9	
		1982	316,946	−2.2	2,776.2	−2.1
		1983	330,337	+4.2	2,900.0	+4.5
	MOTOR VEHICLE THEFT	1981	53,193		465.9	
		1982	54,316	+2.1	475.8	−2.1
		1983	61,807	+13.8	542.6	+14.0
	ARSON	1981	5,126		44.9	
		1982	4,025	−21.5	35.3	−21.4
		1983	4,176	+3.8	36.7	+4.0
	SUBTOTAL	1981	514,435		4,505.3	
		1982	499,789	−2.9	4,377.7	−2.8
		1983	533,618	+6.8	4,684.5	+7.0
CRIME INDEX TOTAL		1981	565,100		4,949.0	
		1982	550,839	−2.5	4,824.8	−2.5
		1983	596,627	+8.3	5,237.7	+8.6

CRIME INDEX OFFENSES
(does not include Chicago Police Department statistics)
1981-1983

	INDEX OFFENSE	YEAR	NUMBER OF OFFENSES	% VOLUME CHANGE	CRIME RATE PER 100,000	% CHANGE
VIOLENT CRIMES	MURDER AND VOLUNTARY MANSLAUGHTER	1981	356		4.2	
		1982	341	−4.2	4.1	−2.4
		1983	339	−.6	4.0	−2.4
	FORCIBLE RAPE	1981	1,474		17.5	
		1982	1,295	−12.1	15.4	−12.0
		1983	1,343	+3.7	16.0	+3.9
	ROBBERY	1981	7,809		92.8	
		1982	7,049	−9.7	83.8	−9.7
		1983	6,740	−4.4	80.4	−4.1
	AGGRAVATED ASSAULT, AGGRAVATED BATTERY, AND ATTEMPTED MURDER	1981	15,417		183.2	
		1982	15,961	+3.5	189.8	+3.6
		1983	14,811	−7.2	176.7	−6.9
	SUBTOTAL	1981	25,056		297.8	
		1982	24,646	−1.6	293.0	−1.6
		1983	23,233	−5.7	277.1	−5.4
PROPERTY CRIMES	BURGLARY	1981	102,075		1213.2	
		1982	92,253	−9.6	1096.7	−9.6
		1983	88,343	−4.2	1053.6	−3.9
	THEFT	1981	235,732		2801.9	
		1982	224,558	−4.7	2669.6	−4.7
		1983	216,516	−3.6	2582.3	−3.3
	MOTOR VEHICLE THEFT	1981	23,795		282.8	
		1982	23,466	−1.4	279.0	−1.3
		1983	22,756	−3.0	271.4	−2.7
	ARSON	1981	2,947		35.0	
		1982	2,374	−19.4	28.2	−19.4
		1983	2,225	−6.3	26.5	−6.0
	SUBTOTAL	1981	364,549		4333.0	
		1982	342,651	−6.0	4073.5	−6.0
		1983	329,840	−3.7	3933.9	−3.4
CRIME INDEX TOTAL		1981	389,605		4630.8	
		1982	367,297	−5.7	4366.5	−5.7
		1983	353,073	−3.9	4211.0	−3.6

All totals shown for each category of offense and arrest information reflect data reported by sheriffs' offices, police departments, colleges, universities, and the Secretary of State's Office on offenses that occurred between January 1, 1983, and December 31, 1983. Because of agency adjustments and late submissions, 1982 figures reflected in this publication are not comparable with those figures published in *Crime in Illinois 1982*.

Due to reporting problems, Chicago Police Department and Sangamon County Sheriff's Office statistics are not included in the totals presented in *Crime in Illinois 1983*. Chicago Police Department statistics are published separately in section VI.

PERCENTAGE OF ARRESTS FOR CRIME INDEX OFFENSES 1983

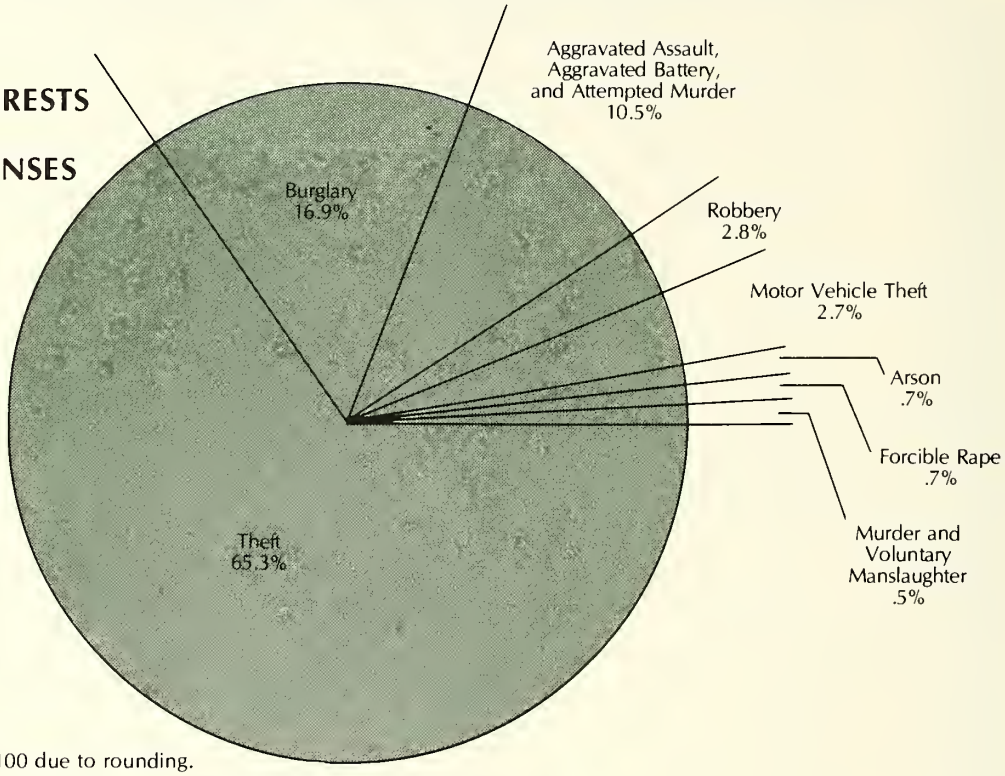

Percentages may not equal 100 due to rounding.

CRIME INDEX ARRESTS 1982/1983

	AGE		SEX		RACE							TOTAL ARRESTS
	Adult	Juvenile	Male	Female	White	Black	Mexican	Puerto Rican	Asian/ Pacific Islander	Amer. Indian/ Alaskan	Other Hisp.	
1982	42,489	18,687	47,402	13,774	40,774	18,974	965	138	158	32	135	61,176
1983	40,319	18,013	45,366	12,966	38,522	18,562	780	90	153	23	202	58,332
% CHANGE 1982-1983	−5.1	−3.6	−4.3	−5.9	−5.5	−2.2	−19.2	−34.8	−3.2	−28.1	+49.6	−4.7
% TOTAL ARRESTS	69.1	30.9	77.8	22.2	66.0	31.8	← 2.1 →					

Percentages may not equal 100 due to rounding.

VIOLENT CRIMES

The violent crimes consist of murder and voluntary manslaughter; forcible rape; robbery; and aggravated assault, aggravated battery, and attempted murder.

VIOLENT CRIMES OFFENSES 1982/1983

	POPULATION	%CRIME INDEX	CRIME RATE PER 100,000	TOTAL
1982	8,411,672	6.7	293.0	24,646
1983	8,384,591	6.6	277.1	23,233
% CHANGE	-.3	-1.5	-5.4	-5.7

VIOLENT CRIMES OFFENSES BY MONTH 1982/1983

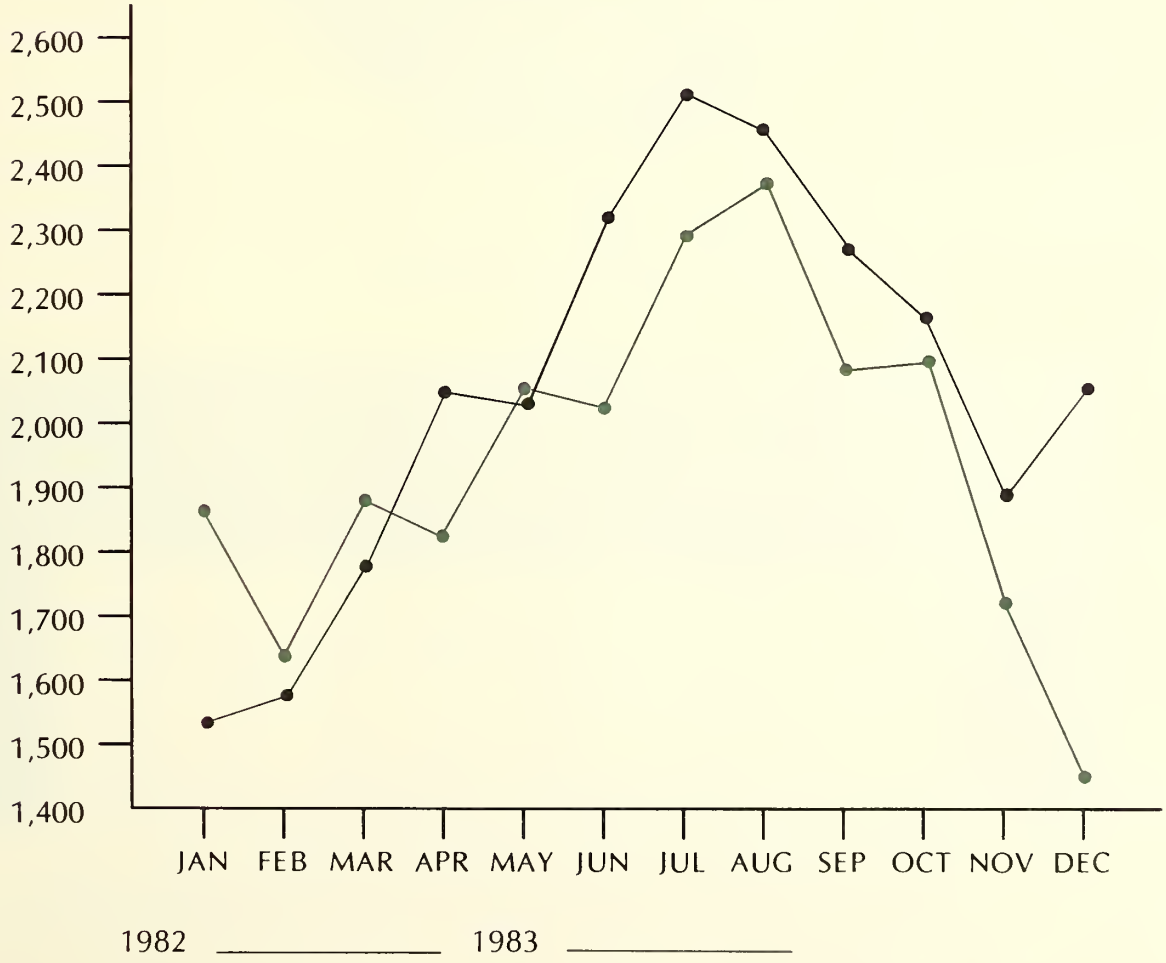

PERCENTAGE OF ARRESTS FOR VIOLENT CRIMES
1983

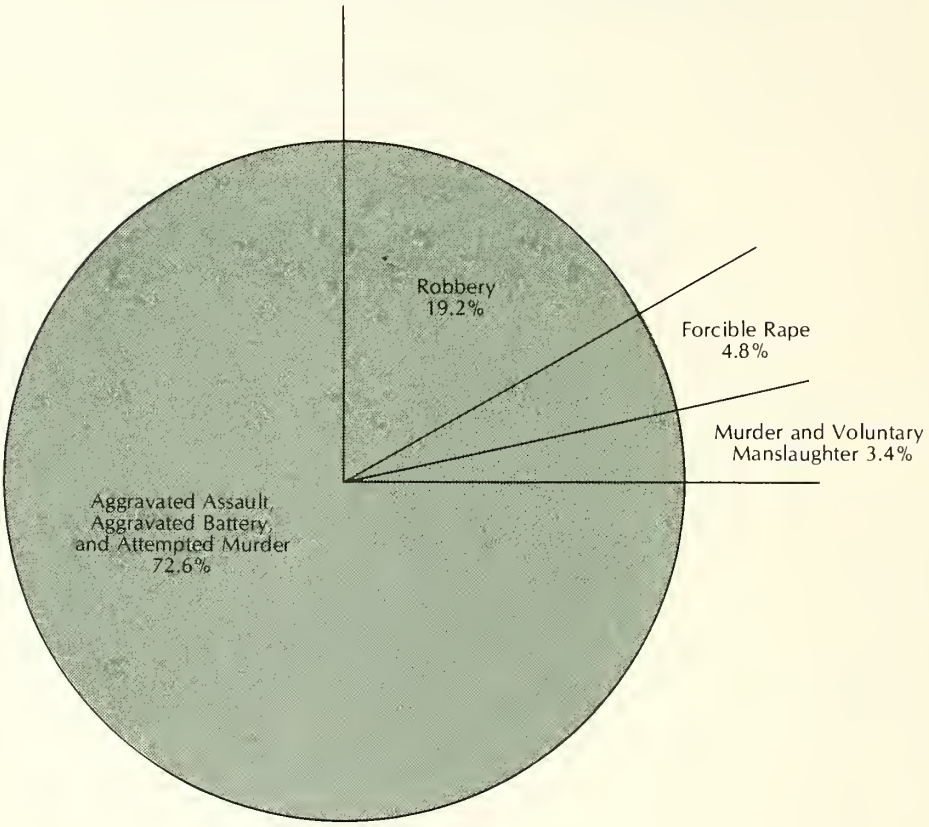

VIOLENT CRIMES ARRESTS
1982/1983

	AGE		SEX		RACE							TOTAL ARRESTS
	Adult	Juvenile	Male	Female	White	Black	Mexican	Puerto Rican	Asian/ Pacific Islander	Amer. Indian/ Alaskan	Other Hisp.	
1982	7,961	1,251	8,319	893	5,397	3,568	179	19	15	4	30	9,212
1983	7,206	1,217	7,548	875	4,768	3,438	161	13	14	2	27	8,423
% CHANGE 1982-1983	−9.5	−2.7	−9.3	−2.0	−11.7	−3.6	−10.1	−31.6	−6.7	−50.0	−10.0	−8.6
% TOTAL ARRESTS	85.6	14.5	89.6	10.4	56.6	40.8	← 2.6 →					

Percentages may not equal 100 due to rounding.

MURDER AND VOLUNTARY MANSLAUGHTER

The index offenses of murder and voluntary manslaughter are merged in accordance with the national program definition and are based solely on police investigation.

Murder

38 § 9-1.

(a) A person who kills an individual without lawful justification commits murder if, in performing the acts which cause the death:

(1) He either intends to kill or do great bodily harm to that individual or another, or knows that such acts will cause death to that individual or another; or

(2) He knows that such acts create a strong probability of death or great bodily harm to that individual or another; or

(3) He is attempting or committing a forcible felony other than voluntary manslaughter.

Voluntary manslaughter

38 § 9-2.

(a) A person who kills an individual without lawful justification commits voluntary manslaughter if at the time of the killing he is acting under a sudden and intense passion resulting from serious provocation by:

(1) The individual killed; or

(2) Another whom the offender endeavors to kill, but he negligently or accidentally causes the death of the individual killed.

Serious provocation is conduct sufficient to excite an intense passion in a reasonable person.

(b) A person who intentionally or knowingly kills an individual commits voluntary manslaughter if at the time of killing he believes the circumstances to be such that if they existed, would justify or exonerate the killing under the principles stated in chapter 38, article 7, ***Illinois Revised Statutes,*** *but his belief is unreasonable.*

MURDER AND VOLUNTARY MANSLAUGHTER OFFENSES 1982/1983

	POPULATION	% VIOLENT CRIMES	% CRIME INDEX	CRIME RATE PER 100,000	TOTAL
1982	8,411,672	1.4	.1	4.1	341
1983	8,384,591	1.5	.1	4.0	339
% CHANGE	−.3	+7.1	+.0	−2.4	−.6

MURDER AND VOLUNTARY MANSLAUGHTER OFFENSES BY MONTH
1982/1983

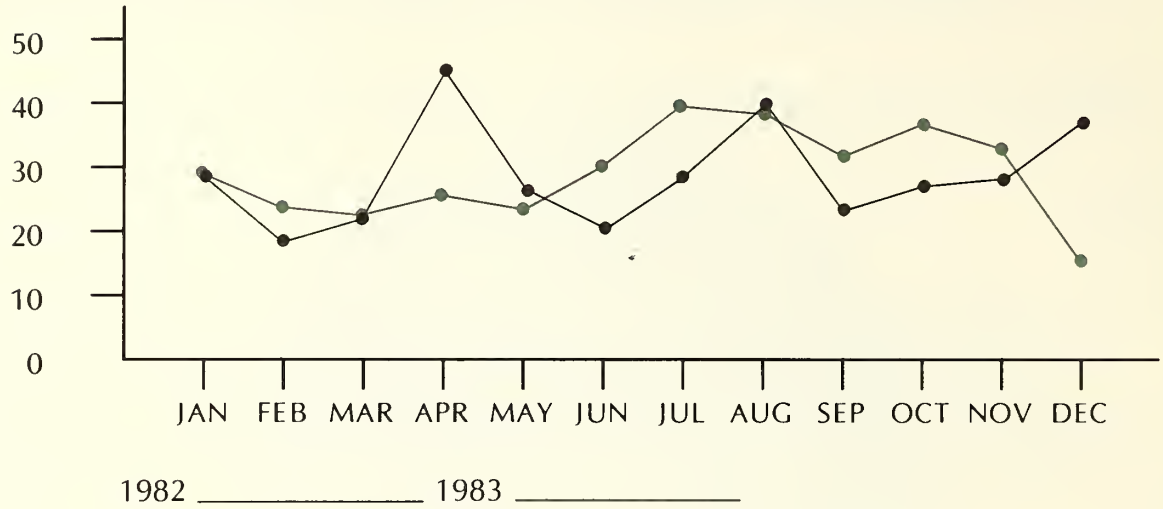

MURDER AND VOLUNTARY MANSLAUGHTER VICTIMS
MONTHLY PERCENTAGE OF TOTAL
1982/1983

		MONTH												TOTAL
		J	F	M	A	M	J	J	A	S	O	N	D	
NUMBER OF OFFENSES	1982	27	18	21	45	26	20	28	40	23	27	28	38	341
	1983	27	22	21	24	22	30	39	38	31	37	32	16	339
% CHANGE		+.0	+22.2	+.0	−46.7	−15.4	+50.0	+39.3	−5.0	+34.8	+37.0	+14.3	−57.9	−.6
MONTHLY PERCENTAGE OF TOTAL	1982	7.9	5.3	6.2	13.2	7.6	5.9	8.2	11.7	6.7	7.9	8.2	11.1	100.
	1983	8.0	6.5	6.2	7.1	6.5	8.9	11.5	11.2	9.1	10.9	9.4	4.7	100.

Percentages may not equal 100 due to rounding.

MURDER AND VOLUNTARY MANSLAUGHTER VICTIMS
1983

Reported by 104 Police Departments

VICTIMS	AGENCY
44	East St. Louis
12	Waukegan
10	Springfield
8	Joliet
7	Aurora
6	Bloomington, Centreville, Cicero, Rockford
5	Champaign, Chicago Heights, Harvey, Kankakee, Oak Park, Peoria
4	Calumet City, Robbins, Washington Park
3	Alton, Bellwood, Carbondale, Elgin, Evanston, Lincolnwood, Maywood, North Chicago
2	Arthur, Collinsville, Danville, Franklin Park, Hanover Park, Moline, Murphysboro, Park Forest, Park Forest South, Rock Island, Schaumburg, Venice
1	Alorton, Alsip, Barrington Hills, Bartlett, Benton, Berwyn, Bolingbrook, Broadview, Cahokia, Cairo, Calumet Park, Canton, Carlyle, Carol Stream, Carpentersville, Cary, Crystal Lake, Darien, Dixmoor, East Alton, East Chicago Heights, Fairfield, Fairview Heights, Galesburg, Glen Ellyn, Hazel Crest, Henry, Herrin, Hillside, Jerseyville, Johnston City, Lyons, Macomb, Markham, Mattoon, Morris, Mt. Sterling, Mt. Vernon, Niles, Normal, Norridge, Northlake, Oak Forest, Olney, Park Ridge, Peoria Heights, Petersburg, Phoenix, Pontoon Beach, Rantoul, Riverdale, River Forest, Roselle, Sauk Village, Schiller Park, Sparta, Streamwood, Streator, Taylorville, Washington, West Chicago, White Hall, Wilmette, Woodstock, Wood River, Zion
261	**Subtotal**

Reported by 30 Sheriffs' Offices

VICTIMS	COUNTY
17	Will
11	Cook
7	Lake
5	DuPage
3	Rock Island, St. Clair, Winnebago
2	Perry, Tazewell, Warren
1	Bond, Boone, Champaign, Cumberland, Ford, Hancock, Hardin, Kankakee, Lee, Macoupin, Madison, Marshall, McHenry, McLean, Menard, Monroe, Morgan, Pulaski, Richland, Union
75	**Subtotal**

Reported by 2 Universities

VICTIMS	UNIVERSITY
2	University of Illinois - Champaign
1	University of Illinois - Circle Campus
3	**Subtotal**

339 TOTAL

MURDER AND VOLUNTARY MANSLAUGHTER OFFENSES BY RELATIONSHIP
1982/1983

RELATIONSHIP	MONTH												1983 Yearly Total	% Total	1982 Yearly Total	% Change
	J	F	M	A	M	J	J	A	S	O	N	D				
TYPE I — Victim and offender same family unit (includes common-law spouses and in-laws)	2	5	3	7	6	4	6	4	4	11	3	3	58	17.1	71	−18.3
TYPE II — Victim and offender known to each other but not same family unit (includes former spouses)	11	7	11	7	8	8	9	9	11	14	15	7	117	34.5	105	+11.4
TYPE III — Victim and offender strangers to each other	4	2	2	1	4	4	5	5	6	5	4	1	43	12.7	48	−10.4
TYPE IV — Unknown (all instances where the relationship of victim to offender cannot be determined)	10	8	5	9	4	14	19	20	10	7	10	5	121	35.7	117	+3.4
MONTHLY TOTAL	27	22	21	24	22	30	39	38	31	37	32	16	339	100.	341	−.6

MURDER AND VOLUNTARY MANSLAUGHTER OFFENSES BY VICTIM'S SEX AND RACE 1982/1983

VICTIM			MONTH												1983 Yearly Total	% Total	1982 Yearly Total	% Change
			J	F	M	A	M	J	J	A	S	O	N	D				
SEX	Male		19	14	19	15	14	18	29	25	27	26	20	10	236	69.6	233	+1.3
	Female		8	8	2	9	8	12	10	13	4	11	12	6	103	30.4	108	-4.6
RACE	White	M	11	7	9	10	4	9	20	9	10	16	4	4	113	33.3	127	-11.0
		F	4	5	1	8	5	6	6	9	3	9	7	5	68	20.1	81	-16.1
	Black	M	8	6	10	4	10	7	8	15	14	9	14	5	110	32.5	96	+14.6
		F	4	3	1	1	3	5	3	4	1	2	5	0	32	9.4	25	+28.0
	Other	M	0	1	0	1	0	2	1	1	3	1	2	1	13	3.8	10	+30.0
		F	0	0	0	0	0	1	1	0	0	0	0	1	3	.9	2	+50.0
MONTHLY TOTAL			27	22	21	24	22	30	39	38	31	37	32	16	339	100.	341	-.6

MURDER AND VOLUNTARY MANSLAUGHTER BY SITUATION 1982/1983

Situations with multiple victims account for the difference between the number of murder and voluntary manslaughter victims and the number of offenses.

SITUATION	MONTH												1983 Yearly Total	% Total	1982 Yearly Total	% Change
	J	F	M	A	M	J	J	A	S	O	N	D				
Single Victim/ Single Offender	16	11	12	10	14	15	19	14	18	22	18	11	180	57.9	184	-2.2
Single Victim/ Unknown Offender(s)	6	5	5	5	5	11	9	12	7	7	4	5	81	26.1	85	-4.7
Single Victim/ Multiple Offenders	3	2	2	3	3	0	1	4	4	3	4	0	29	9.3	30	-3.3
Multiple Victims/ Single Offender	0	1	1	2	0	1	0	0	1	2	1	0	9	2.9	11	-18.2
Multiple Victims/ Multiple Offenders	0	1	0	0	0	0	0	0	0	0	0	0	1	.3	6	-83.3
Multiple Victims/ Unknown Offender(s)	1	0	0	1	0	1	4	3	0	0	1	0	11	3.5	5	+120.0
MONTHLY TOTAL	26	20	20	21	22	28	33	33	30	34	28	16	311	100.	321	-3.1

MURDER AND VOLUNTARY MANSLAUGHTER OFFENSES BY TYPE OF WEAPON 1982/1983

WEAPON	MONTH												1983 Yearly Total	% Total	1982 Yearly Total	% Change
	J	F	M	A	M	J	J	A	S	O	N	D				
HANDGUN	11	10	11	5	13	17	23	16	16	15	19	8	164	48.4	123	+33.3
RIFLE	0	0	0	2	0	1	0	0	0	2	0	0	5	1.5	11	−54.6
SHOTGUN	2	2	2	2	0	1	4	1	1	3	0	4	22	6.5	14	+57.1
GUN UNKNOWN	2	3	1	2	1	3	3	0	2	0	0	0	17	5.0	39	−56.4
KNIFE	2	4	6	7	4	6	7	13	8	8	10	3	78	23.0	80	−2.5
CLUB	4	0	0	2	1	0	2	1	2	3	2	0	17	5.0	20	−15.0
HANDS	1	0	1	2	2	1	0	3	2	3	1	0	16	4.7	24	−33.3
OTHER	5	3	0	2	1	1	0	4	0	3	0	1	20	5.9	30	−33.3
MONTHLY TOTAL	27	22	21	24	22	30	39	38	31	37	32	16	339	100.	341	−.6

MURDER AND VOLUNTARY MANSLAUGHTER ARRESTS 1982/1983

	AGE		SEX		RACE							TOTAL ARRESTS
	Adult	Juvenile	Male	Female	White	Black	Mexican	Puerto Rican	Asian/ Pacific Islander	Amer Indian/ Alaskan	Other Hisp.	
1982	259	14	234	39	156	106	6	2	1	0	2	273
1983	275	14	237	52	135	144	6	2	1	0	1	289
% CHANGE 1982-1983	+6.2	+.0	+1.3	+33.3	−13.5	+35.9	+.0	+.0	+.0	+.0	−50.0	+5.9
% TOTAL ARRESTS	95.2	4.8	82.0	18.0	46.7	49.8	← 3.5 →					

FORCIBLE RAPE

Rape

38 § 11-1.

(a) A male person of the age of 14 years and upwards who has sexual intercourse with a female, not his wife, by force and against her will, commits rape. Intercourse by force and against her will includes, but is not limited to, any intercourse which occurs in the following situations:

(1) Where the female is unconscious; or

(2) Where the female is so mentally deranged or deficient that she cannot give effective consent to intercourse.

(b) Sexual intercourse occurs when there is any penetration of the female sex organ by the male sex organ.

FORCIBLE RAPE OFFENSES
1982/1983

	POPULATION	% VIOLENT CRIMES	% CRIME INDEX	CRIME RATE PER 100,000	TOTAL
1982	8,411,672	5.3	.4	15.4	1,295
1983	8,384,591	5.8	.4	16.0	1,343
% CHANGE	−.3	+9.4	+.0	+3.9	+3.7

FORCIBLE RAPE OFFENSES BY MONTH
1982/1983

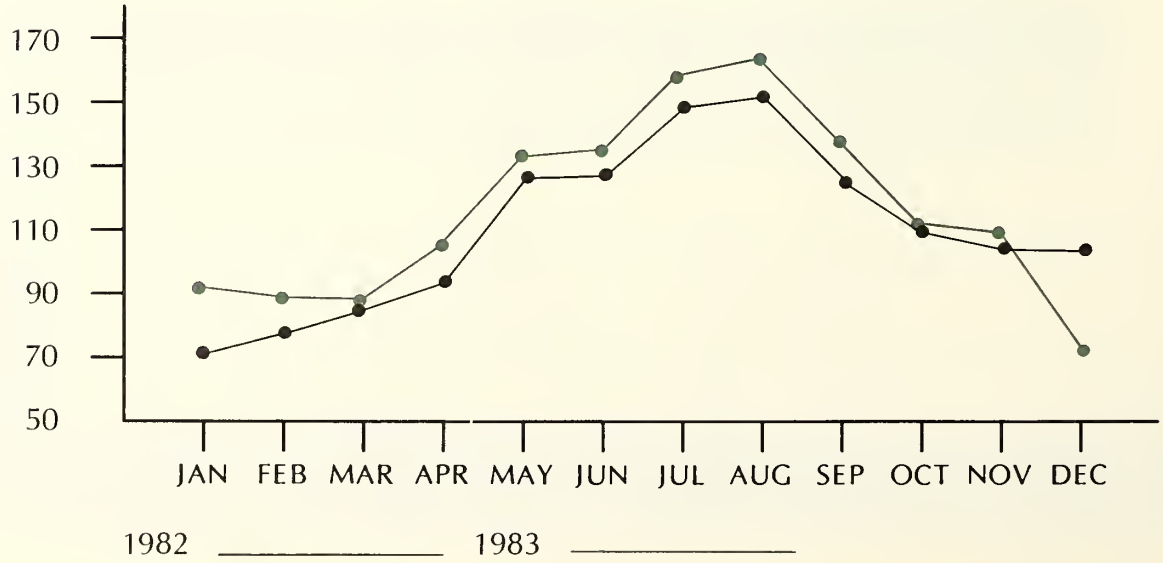

FORCIBLE RAPE ARRESTS
1982/1983

	AGE		SEX		RACE							TOTAL ARRESTS
	Adult	Juvenile	Male	Female	White	Black	Mexican	Puerto Rican	Asian/ Pacific Islander	Amer. Indian/ Alaskan	Other Hisp.	
1982	323	33	347	9	192	157	6	0	0	0	1	356
1983	353	48	395	6	190	196	9	1	2	0	3	401
% CHANGE 1982-1983	+9.3	+45.5	+13.8	−33.3	−1.0	+24.8	+50.0	—	—	—	+200.0	+12.6
% TOTAL ARRESTS	88.0	12.0	98.5	1.5	47.4	48.9	← 3.7 →					

ROBBERY

Robbery includes assault and/or battery with the intent to deprive the person of property or to commit a theft. It is considered a violent crime, although for reporting purposes in the Illinois Uniform Crime Reporting Program, it is scored as a property loss offense.

Robbery

38 § 18-1.

(a) A person commits robbery when he takes property from the person or presence of another by the use of force or by threatening the imminent use of force.

Armed robbery

38 § 18-2.

(a) A person commits armed robbery when he violates section 18-1 while armed with a dangerous weapon.

ROBBERY OFFENSES
1982/1983

	POPULATION	% VIOLENT CRIMES	% CRIME INDEX	CRIME RATE PER 100,000	TOTAL
1982	8,411,672	28.6	1.9	83.8	7,049
1983	8,384,591	29.0	1.9	80.4	6,740
% CHANGE	−.3	+1.4	+.0	−4.1	−4.4

ROBBERY OFFENSES BY MONTH
1982/1983

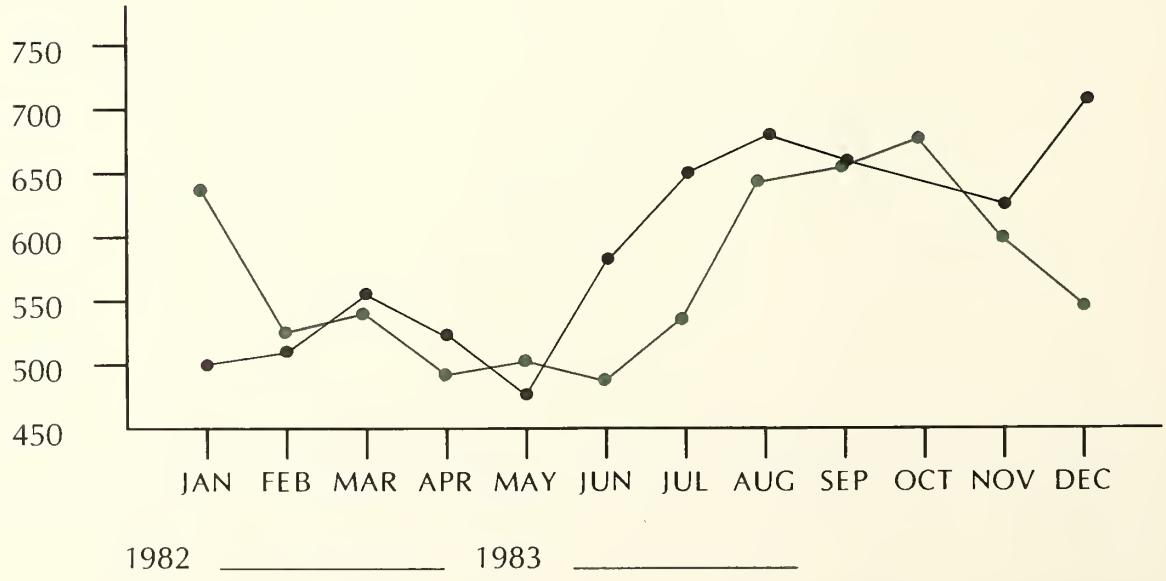

ROBBERY OFFENSES BY TYPE OF WEAPON
1983

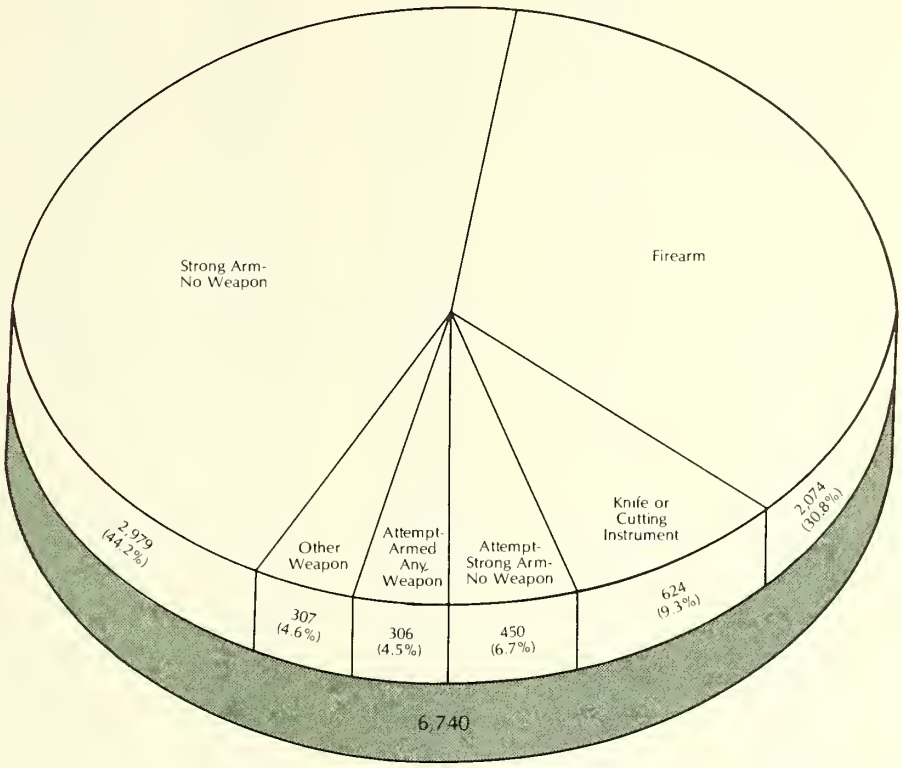

Percentages may not equal 100 due to rounding.

ROBBERY ARRESTS
1982/1983

	AGE		SEX		RACE							TOTAL ARRESTS
	Adult	Juvenile	Male	Female	White	Black	Mexican	Puerto Rican	Asian/ Pacific Islander	Amer. Indian/ Alaskan	Other Hisp.	
1982	1,344	442	1,670	116	784	966	21	6	1	2	6	1,786
1983	1,234	387	1,515	106	646	941	20	3	2	0	9	1,621
% CHANGE 1982-1983	−8.2	−12.4	−9.3	−8.6	−17.6	−2.6	−4.8	−50.0	+100.0	−100.0	+50.0	−9.2
% TOTAL ARRESTS	76.1	23.9	93.5	6.5	39.9	58.1	← 2.1 →					

Percentages may not equal 100 due to rounding.

ANNUAL ROBBERY ANALYSIS BY PLACE — 1983
(Report does not include attempts)

PLACE	DAY OFFENSES	NIGHT OFFENSES	UNKNOWN OFFENSES	TOTAL OFFENSES	PERCENT DIST	DOLLAR VALUE STOLEN	DOLLAR VALUE RECOVERED	DOLLAR VALUE DESTROYED
APARTMENT	53	113	16	182	3.0	129.698	4.959	260
APARTMENT STORAGE LOCKER	2	0	0	2	.0	293	0	0
ALLEY	58	90	12	160	2.7	65.243	1.295	195
APARTMENT-COMMON AREA	9	21	14	44	.7	10.453	21	0
CONDOMINIUM	1	1	0	2	.0	27.876	0	0
BANK	43	12	3	58	1.0	1.125.246	14.829	0
BARBER SHOPS	1	0	0	1	.0	36	0	0
BAR OR TAVERN	24	98	5	127	2.1	48.976	2.527	140
BOAT MARINA	1	1	0	2	.0	1.155	0	0
BOWLING ALLEY	2	2	0	4	.1	430	375	0
BUILDING	2	8	0	10	.2	1.013	0	0
OFFICE BUILDING	2	2	1	5	.1	10.135	6.000	3.200
BUS	1	2	0	3	.1	1.076	140	0
BUS TERMINAL	1	1	0	2	.0	1.775	0	0
BRIDGE	0	1	0	1	.0	2	0	0
BUSINESS PLACE/COMMERCIAL	130	108	8	246	4.1	213.580	2.406	400
CEMETERY	3	2	1	6	.1	206	0	0
CHAIN STORE-OTHER	7	10	1	18	.3	14.961	0	0
CHURCH	2	1	0	3	.1	1.911	20	0
COLLEGE OR UNIVERSITY	5	10	2	17	.3	2.988	10	0
COLLEGE OR UNIV RES HALL	0	6	0	6	.1	1.295	905	0
DEPT STORE-INDEPENDENT	2	2	0	4	.1	723	0	0
DEPARTMENT STORE-CHAIN	6	4	0	10	.2	3.261	63	110
DRIVEWAY-RESIDENTIAL	10	17	2	29	.5	31.840	66	0
DRUG STORE-INDEPENDENT	4	4	2	10	.2	1.366	0	0
DRUG STORE-CHAIN	3	7	1	11	.2	3.639	130	0
DRY CLEANER	8	4	1	13	.2	1.733	46	0
VACANT LAND	10	9	1	20	.3	2.684	1.230	0
FARM BUILDING	2	1	0	3	.1	93	0	0
TILLED FARM LAND	2	0	0	2	.0	101	0	0
FACTORY OR MFG BUILDING	2	1	0	3	.1	1.041	0	0
GARAGE-RESIDENTIAL	9	13	1	23	.4	6.701	535	0
GARAGE/AUTOMOTIVE REPAIRS	1	1	1	3	.1	1.509	0	0
GAS STATION	85	286	20	391	6.5	162.283	12.767	0
GOLF COURSE	0	1	0	1	.0	1	0	0
GRAIN ELEVATOR	1	1	0	2	.0	900	0	0
GROCERY/FOOD STORE-IND	22	49	2	73	1.2	30.752	620	11
GROCERY/FOOD STORE-CHAIN	44	91	9	144	2.4	98.894	3.893	0
HOSPITAL	6	2	0	8	.1	608	82	0
HISTORICAL SITE	1	0	0	1	.0	1	0	0
HARDWARE STORE-IND	1	0	0	1	.0	50	0	0
HARDWARE STORE-CHAIN	1	0	0	1	.0	165	0	0
HIGHWAY	18	54	3	75	1.3	15.783	4.602	0
JEWELRY STORE	5	2	1	8	.1	202.183	58.125	0
JUNK YARD/SALVAGE YARD	3	0	0	3	.1	300	0	0
LAW ENFORCEMENT BUILDING	5	2	2	9	.2	257	0	0
LIQUOR STORE-INDEPENDENT	12	22	4	38	.6	11.587	498	20
LIQUOR STORE-CHAIN	1	12	2	15	.3	2.603	135	0
LIBRARY	1	1	0	2	.0	32	0	0
LUMBER YARD	1	0	0	1	.0	540	0	0
LAUNDROMAT	6	4	0	10	.2	520	0	210
MEDICAL OFFICES	0	1	0	1	.0	125	0	0
MOBILE HOME-PERMANENT	2	7	1	10	.2	852.870	73	0
MOBILE HOME PARK	0	3	0	3	.1	8.853	0	0
VACATION/CAMPER TRAILER	1	0	0	1	.0	30	0	0
MOTEL/HOTEL	17	67	2	86	1.4	36.084	381	0
MOVIE HOUSES/THEATER	0	7	0	7	.1	1.997	0	0
NURSING HOME	2	2	0	4	.1	1.112	0	0
PARK	14	32	1	47	.8	4.541	520	0
FOREST PRESERVE	0	1	0	1	.0	1	0	0
PARK BUILDING	0	1	1	2	.0	312	0	0
RECREATION OR PICNIC AREA	1	4	0	5	.1	1.275	0	0
PARKING LOT-GENERAL USE	48	75	7	130	2.2	107.735	5.845	50
PARKING LOT-BUSINESS	154	285	28	467	7.8	261.706	9.732	0
PARKING LOT-MUNICIPAL	5	8	2	15	.3	967	0	0
PHARMACY-INDEPENDENT	6	4	0	10	.2	1.326	39	0
PHARMACY-CHAIN	1	1	0	2	.0	397	49	0
PUBLIC BUILDING	3	3	0	6	.1	1.591	0	0
FEDERAL BUILDING	1	0	0	1	.0	0	0	0
LOCAL GOVERNMENT BUILDING	1	0	0	1	.0	1	0	0
PENAL INSTITUTION	0	1	0	1	.0	1	0	0

PORCH	5	5	1	11	.2	800	53	250
RESIDENCE-PRIVATE	120	210	34	364	6.1	292.864	40.724	405
RESIDENCE YARD	26	78	17	121	2.0	22.539	5.112	120
RESTAURANT-INDEPENDENT	15	53	4	72	1.2	77.544	67	0
RESTAURANT-CHAIN	22	97	4	123	2.1	54.004	2.224	0
RIVER BANK	1	1	0	2	.0	211	0	0
SAVINGS AND LOANS	9	0	0	9	.2	28.522	60	0
SCHOOL GROUNDS	17	11	2	30	.5	2.414	168	80
SCHOOL	17	6	2	25	.4	1.326	31	0
SPORTING GOODS STORE-IND	0	1	0	1	.0	138	0	0
SPORTING GOODS STORE-CHAIN	2	1	0	3	.1	161	20	0
SIDEWALK	93	159	76	328	5.5	35.860	2.490	150
STREET	664	1109	125	1898	31.7	396.994	65.583	13.555
SPORTS ARENA OR STADIUM	1	4	0	5	.1	1.370	0	0
SHOPPING MALL	4	8	0	12	.2	5.673	2.006	0
TAXI	0	6	3	9	.2	376	0	0
ROADS - OTHER	4	4	2	10	.2	40	0	0
VEHICLE	18	59	14	91	1.5	22.214	1.245	100
TRAIN CAR	0	1	0	1	.0	1	0	0
TRAIN YARD	0	1	0	1	.0	1.585	1.500	0
TRAIN RIGHT-OF-WAY	5	4	1	10	.2	1.261	110	0
TRAIN-CTA	5	0	0	5	.1	942	10	0
TRAIN DEPOT-CTA	13	12	4	29	.5	3.323	75	0
TRAIN DEPOT-OTHER	6	5	0	11	.2	1.607	348	0
TRUCK STOP	2	4	0	6	.1	956	0	0
WAREHOUSE	0	1	0	1	.0	9.000	0	0
WOODED AREA	2	3	0	5	.1	29	0	0
OTHER THAN THOSE ABOVE	20	30	1	51	.9	7.054	2.002	125
UNKNOWN	3	3	7	13	.2	839	1.281	0
UNCODED	44	56	22	122	2.0	19.335	5.203	0
TOTALS	1993	3513	476	5982	100.0	4.510.404	263.230	19.381

ANNUAL ROBERRY ANALYSIS BY PROPERTY TYPE — 1983
(Report does not include attempts)

PROPERTY TYPE	TIME OF DAY: DAY OFFNS	DAY ITEMS	NIGHT OFFNS	NIGHT ITEMS	UNKNOWN OFFNS	UNKNOWN ITEMS	TOTAL OFFNS	TOTAL ITEMS	DOLLAR VALUE STOLEN	DOLLAR VALUE RECOVERED	DOLLAR VALUE DESTROYED
AMMUNITION											
HANDGUN AMMUNITION	1	2	0	0	0	1	1	3	10	0	0
ANTIQUES	0	0	0	1	0	0	0	1	1	0	0
ANIMALS-LIVESTOCK											
ANIMALS/DOMESTIC	1	1	0	0	0	0	1	1	1	0	0
APPLIANCE	2	2	2	4	0	0	4	6	522	420	0
AUDIO VISUAL EQUIP	1	2	0	0	0	1	1	3	320	0	0
AUTO PARTS/ACCESSORY	4	8	7	8	0	11	11	27	775	12	150
BICYCLE PARTS	2	2	1	2	1	1	4	5	58	10	0
BICYCLE	99	112	89	1094	9	10	197	1216	28,531	5,669	0
BOOK	0	1	0	6	0	0	0	7	98	0	0
CAMERA	0	7	1	8	1	2	2	17	3,097	595	0
CHECKS/ETC(NON-NEG)	3	42	2	1	0	0	5	43	0	0	0
CHECKS/ETC-NEGOTIABLE	15	109	7	318	1	2	23	429	31,368	570	0
CIGARETTES/TOBACCOS	5	139	7	467	2	14	14	620	3,831	1,682	0
CLOTHING	12	60	28	120	3	9	43	189	8,607	647	620
CONSTRUCTION MATERIAL	0	0	0	0	2	12	2	12	11,000	0	0
CONSUMABLES	5	51	5	8	5	9	15	68	542	10	0
CREDIT CARDS	8	29	14	47	1	2	23	78	0	0	0
COSMETICS	0	35	0	21	0	4	0	60	476	12	0
CURRENCY	898	2957	1858	9709	208	1068	2964	13734	3,152,646	61,508	1,031
COINS-COLLECTORS ITEM	0	0	1	6	1	1	2	7	22,726	0	0
DOOR	1	1	3	8	1	2	5	11	1,732	1,245	30
DRIVERS LICENCE	9	56	16	376	1	27	26	459	2,003	141	0
DRUGS-CONT SUBSTANCES	5	21	0	6	2	2	7	29	2,815	0	0
DRUGS-COMMON MEDICINE	1	200	0	6	0	2	1	208	238	10	0
ELECTRONIC EQUIPMENT	1	11	3	3	1	1	5	15	11,242	0	0
FENCE	0	0	1	1	0	0	1	1	1	0	0
FLATWARE	0	0	0	3	0	24	0	27	920	0	0
FISHING EQUIPMENT	1	2	1	2	0	0	2	4	1,250	0	0
CAMPING EQUIPMENT	0	0	0	1	0	0	0	1	35	0	0
HUNTING EQUIPMENT	1	1	1	1	0	0	2	2	43	0	0
OTHER SPORTING EQUIPME	1	3	0	2	0	0	1	5	190	0	0
MEAT	1	47	0	1	3	4	4	52	598	36	10
OTHER FOOD	8	27	19	65	1	2	28	94	834	14	0
FOOD STAMPS	13	352	9	548	0	12	22	912	13,186	116	0
FURNISHINGS	0	1	1	2	0	2	1	5	45	0	110
FURS	1	6	4	4	1	4	6	14	30,042	1	0
GASOLINE	1	1	0	0	0	0	1	1	4	0	0
FIREARMS											
FIREARMS-HANDGUNS	5	8	9	26	2	3	16	37	6,646	535	0
FIREARMS-RIFLES	0	3	0	0	0	0	0	3	500	0	0
FIREARMS-SHOTGUNS	4	9	3	8	0	1	7	18	3,948	1,744	0
FIREARMS-MILITARY	0	0	0	0	0	2	0	2	150	0	0
FIREARMS-OTHER	0	0	0	1	0	1	0	2	145	0	0
HOUSEHOLD WARE	1	60	1	3	0	3	2	66	821	2	0
IDENTIFICATION ITEMS	6	73	5	92	0	2	11	167	412	171	0
JEWELRY	74	774	117	379	8	378	199	1531	810,905	65,437	0
LAWN MOWERS POWERED	1	1	0	0	0	0	1	1	250	0	0
LICENSE PLATES	1	1	0	1	0	0	1	2	801	800	0
LIQUOR AND ALCOHOLS	2	6	6	43	1	2	9	51	196	0	0
LOTTERY TICKETS	1	117	2	10	0	118	3	245	806	1	0
LUGGAGE	0	0	3	5	0	2	3	7	96	0	0
MUSICAL INSTRUMENTS	2	2	1	2	0	0	3	4	1,110	0	0
OFFICE EQUIPMENT											
TYPEWRITERS	0	0	0	1	0	0	0	1	180	180	0
CALCULATOR/ADD MACHI	0	6	0	3	2	3	2	12	378	30	0
OTHER OFFICE EQUIP	0	0	1	2	0	0	1	2	85	0	0
PHOTOGRAPHIC EQUIP	0	5	0	2	0	1	0	8	290	100	0
PRECIOUS METALS	0	0	0	0	0	2	0	2	13	0	0
PROJECTORS	0	1	0	0	0	0	0	1	150	150	0
PURSE OR WALLET	430	2091	659	879	76	123	1165	3093	39,469	4,286	25
RADIO	16	18	17	22	2	3	35	43	5,327	1,200	0
RELIGIOUS ITEMS	0	1	1	3	0	0	1	4	59	0	0
RADIO-TWO WAY-CITIZENB	0	1	1	3	0	0	1	4	510	60	0
SPORT/ATHLETIC EQUIP	0	0	0	3	0	0	0	3	56	0	0
ATHLETIC EQUIPMENT	0	1	2	2	0	0	2	3	60	49	0
STEREO COMPONENTS	0	0	2	6	0	0	2	6	700	170	0
SPEAKERS	0	1	1	7	0	2	1	10	1,025	0	0
STEREOS	3	5	7	13	2	2	12	20	13,600	1,385	0
TAPE RECORDER	[illegible]	[illegible]	[illegible]	[illegible]	0	1	8	12	1,775	1,270	0
TAPES	[illegible]	[illegible]	[illegible]	[illegible]	[illegible]	[illegible]	[illegible]	[illegible]	[illegible]	[illegible]	[illegible]
TELEVISIONS	0	0	1	56	0	0	11	12	[illegible]	[illegible]	[illegible]
TELEPHONE	[illegible]	[illegible]	[illegible]	[illegible]	[illegible]	[illegible]	[illegible]	[illegible]	[illegible]	[illegible]	[illegible]

TAPE RECORDER	4		7	7	0	0	11	14	1.436	70	0
TAPES	0	0	1	56	0	51	1	107	905	90	0
TELEVISIONS	5	8	9	15	1	2	15	25	7.543	250	100
TELEPHONE	0	2	1	1	0	0	1	3	75	0	25
TOYS	1	1	0	0	1	1	2	2	100	0	0
TOOLS	1	2	1	31	0	0	2	33	1.494	0	0
TIRES	1	5	0	2	0	0	1	7	45	0	360
TREE-SHRUBBERY-FLOWERS	0	15	0	0	0	0	0	15	150	0	0
WINDSHIELD	1	1	0	0	0	0	1	1	1	0	0
WHEELCOVERS	0	0	1	4	0	0	1	4	60	0	0
MOPED	1	1	0	0	0	0	1	1	900	900	0
VIDEO EQUIPMENT	2	14	0	1	0	0	2	15	12.015	499	0
VIDEO ACCESSORIES	1	19	0	0	0	0	1	19	402	0	0
VEHICLES											
AUTOS	11	18	27	48	3	5	41	71	196.051	106.594	16.100
MOTORCYCLE	1	1	0	0	0	0	1	1	1.000	0	0
TRAIL BIKE	1	1	0	0	0	0	1	1	1	0	0
FARM TRACTOR	1	1	0	0	0	0	1	1	100	0	0
TRUCK	0	0	1	1	0	0	1	1	1.500	1.500	0
OTHER MOTOR VEHICLE	0	0	0	1	0	0	0	1	3.000	0	0
WINDOW	3	5	4	6	1	1	8	12	123	9	260
OTHER COMMODITIES	30	312	57	519	8	6662	95	7493	49.822	1.048	560
UNKNOWN	23	30	29	49	3	2	55	81	1.768	1	0
NONE	17	15	41	36	28	28	86	79	0	0	0
UNCODED	239	242	412	962	94	95	745	1299	11.663	2.001	0
TOTALS	1993	8176	3513	16111	476	8725	5982	33012	4.510.404	263.230	19.381

AGGRAVATED ASSAULT, AGGRAVATED BATTERY, AND ATTEMPTED MURDER

Aggravated assault, aggravated battery, and attempted murder make up the aggravated assault category of the national program. The offenses of simple battery, simple assault, battery or assault without intent to do great bodily harm, and reckless conduct are not included in this crime category. These other offenses are included in the I-UCR Program under a subcategory in order to be consistent with the national program.

Aggravated assault

38 § 12-2.

(a) A person commits an aggravated assault, when, in committing an assault, he:

(1) Uses a deadly weapon.

Other subparagraphs of this statute are accounted for in the I-UCR Program under a subcategory in order to be consistent with the national program. The intent here is to threaten great bodily harm both at the state and national level regarding index crimes.

Aggravated battery

Aggravated battery is the furtherance of the assault whereby physical contact is made resulting in great bodily harm.

38 § 12-4.

(a) A person who, in committing a battery, intentionally or knowingly causes great bodily harm, or permanent disability or disfigurement commits aggravated battery.

(b) Uses a deadly weapon.

(c) A person who administers to an individual or causes him to take, without his consent or by threat or deception, and for other than medical purposes any intoxicating, poisonous, stupefying, narcotic, or anesthetic substance commits aggravated battery.

Attempted murder

(See the definition of murder.)

AGGRAVATED ASSAULT, AGGRAVATED BATTERY, AND ATTEMPTED MURDER OFFENSES 1982/1983

	POPULATION	% VIOLENT CRIMES	% CRIME INDEX	CRIME RATE PER 100,000	TOTAL
1982	8,411,672	64.8	4.4	189.8	15,961
1983	8,384,591	63.8	4.2	176.7	14,811
% CHANGE	-.3	-1.5	-4.6	-6.9	-7.2

AGGRAVATED ASSAULT, AGGRAVATED BATTERY, AND ATTEMPTED MURDER OFFENSES BY MONTH
1982/1983

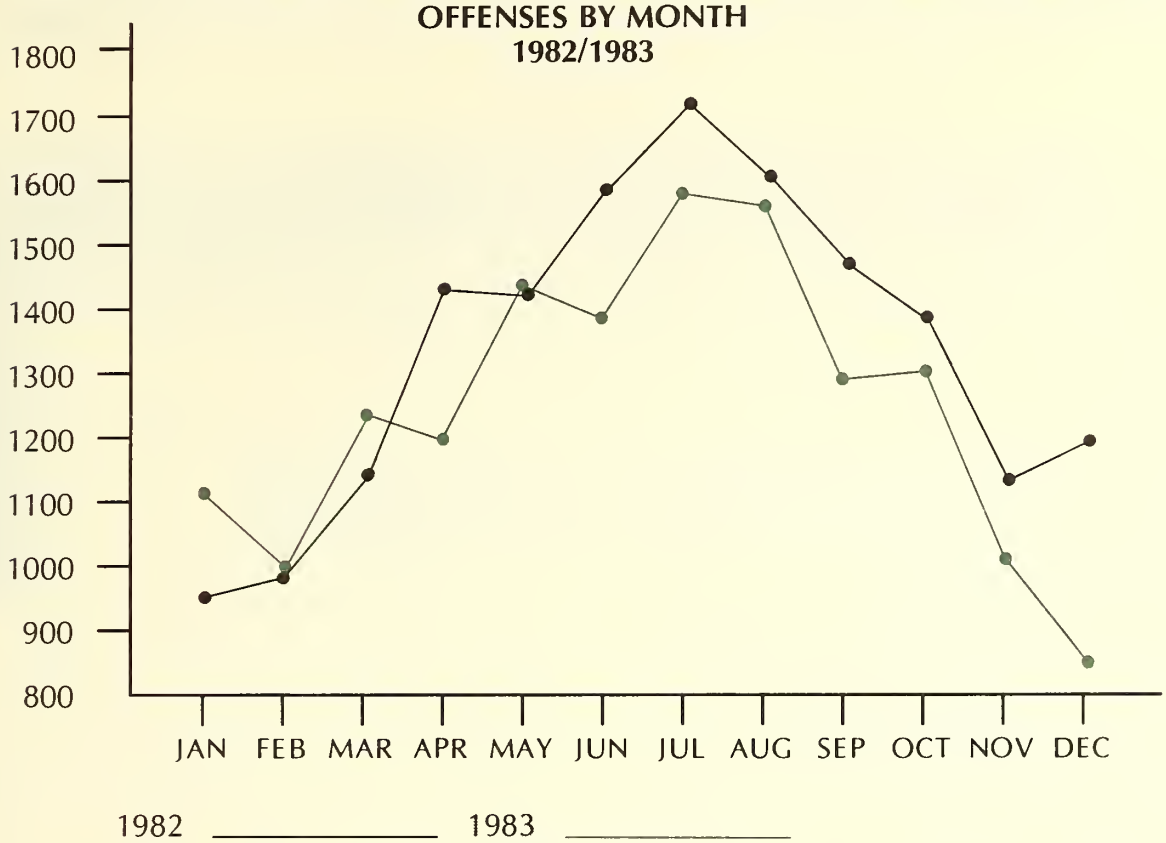

AGGRAVATED ASSAULT, AGGRAVATED BATTERY, AND ATTEMPTED MURDER OFFENSES BY TYPE OF WEAPON
1983

WEAPON	AGGRAVATED ASSAULT	AGGRAVATED BATTERY	ATTEMPTED MURDER	TOTAL	% TOTAL
Firearm	2,145	887	194	3,226	21.8
Knife or Cutting Instrument	1,977	2,126	87	4,190	28.3
Other Dangerous Weapon	979	2,601	31	3,611	24.4
Hands, Fists, Feet, Etc.	N/A	3,776	8	3,784	25.6
TOTAL	5,101	9,390	320	14,811	100.
% TOTAL	34.4	63.4	2.2	100.	

Percentages may not equal 100 due to rounding.

AGGRAVATED ASSAULT, AGGRAVATED BATTERY, AND ATTEMPTED MURDER ARRESTS 1982/1983

	AGE		SEX		RACE							TOTAL ARRESTS
	Adult	Juvenile	Male	Female	White	Black	Mexican	Puerto Rican	Asian/ Pacific Islander	Amer. Indian/ Alaskan	Other Hisp.	
1982	6,035	762	6,068	729	4,265	2,339	146	11	13	2	21	6,797
1983	5,344	768	5,401	711	3,797	2,157	126	7	9	2	14	6,112
% CHANGE 1982-1983	−11.5	+.8	−11.0	−2.5	−11.0	−7.8	−13.7	−36.4	−30.8	+.0	−33.3	−10.1
% TOTAL ARRESTS	87.4	12.6	88.4	11.6	62.1	35.3	← 2.6 →					

PROPERTY CRIMES

Burglary, theft, motor vehicle theft, and arson are categorized as property crimes.

PROPERTY CRIMES OFFENSES 1982/1983

	POPULATION	%CRIME INDEX	CRIME RATE PER 100,000	TOTAL
1982	8,411,672	93.3	4073.5	342,651
1983	8,384,591	93.4	3933.9	329,840
% CHANGE	−.3	+.1	−3.4	−3.7

PROPERTY CRIMES OFFENSES BY MONTH 1982/1983

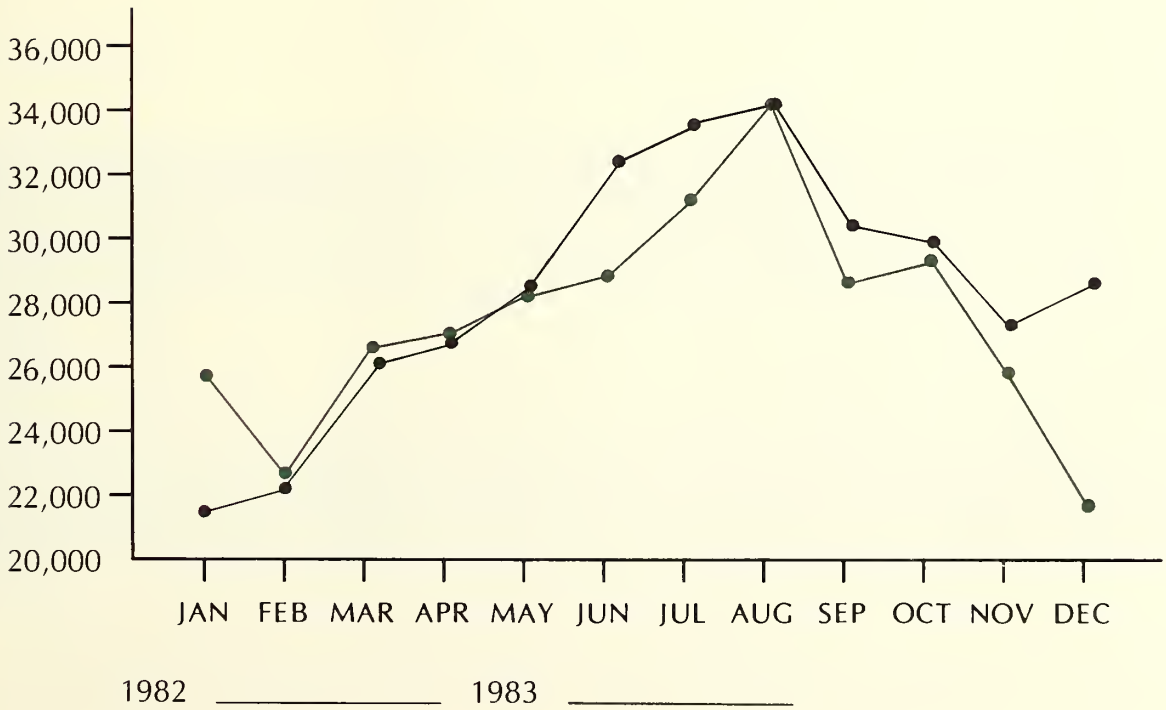

PERCENTAGE OF ARRESTS FOR PROPERTY CRIMES
1983

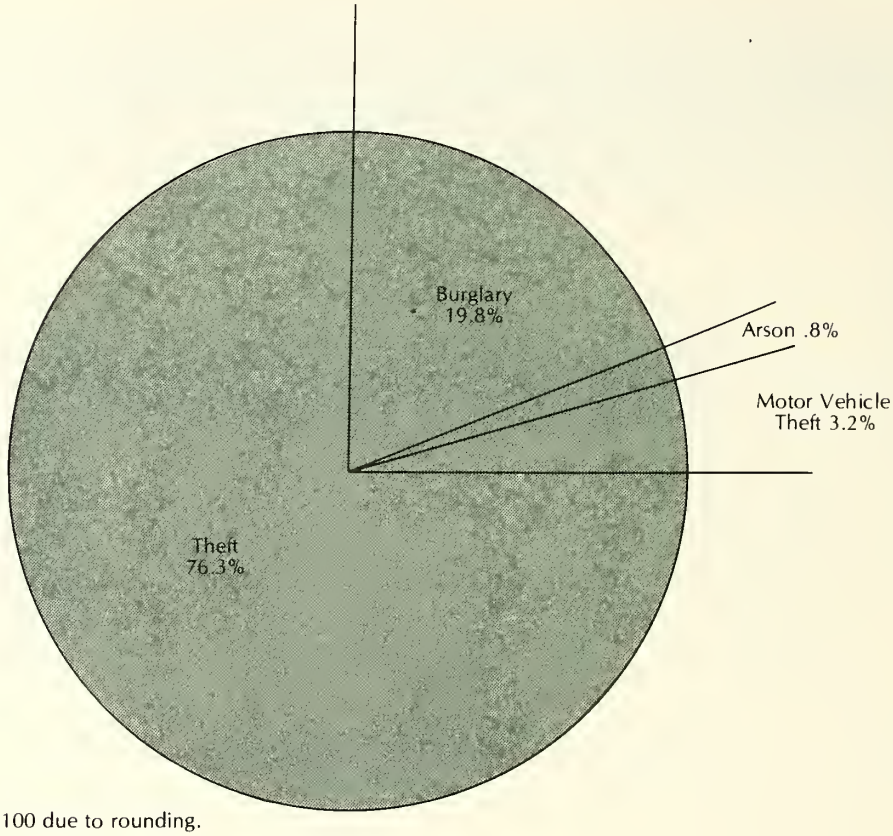

Percentages may not equal 100 due to rounding.

PROPERTY CRIMES ARRESTS
1982/1983

	AGE		SEX		RACE							TOTAL ARRESTS
	Adult	Juvenile	Male	Female	White	Black	Mexican	Puerto Rican	Asian/ Pacific Islander	Amer. Indian/ Alaskan	Other Hisp.	
1982	34,528	17,436	39,083	12,881	35,377	15,406	786	119	143	28	105	51,964
1983	33,113	16,796	37,818	12,091	33,754	15,124	619	77	139	21	175	49,909
% CHANGE 1982-1983	−4.1	−3.7	−3.2	−6.1	−4.6	−1.8	−21.3	−35.3	−2.8	−25.0	+66.7	−4.0
% TOTAL ARRESTS	66.4	33.7	75.8	24.2	67.6	30.3	← 2.1 →					

Percentages may not equal 100 due to rounding.

The following Annual Property Analyses by Offense, Place, and Property Type include the index offenses and the nonindex offense of vandalism. The total number of offenses shown in each does not correlate with the Crime Index totals due to vandalism, attempts not included in the analysis reports, and incidents reported as offenses with no property analysis included.

ANNUAL PROPERTY ANALYSIS BY OFFENSE
1983
(Report does not include attempts)

OFFENSE	TOTAL OFFENSES REPORTED	% DIS-TRIB.	VALUE		
			STOLEN	RECOVERED	DESTROYED
Homicide Subtotal	339	.1	$ 682	$ 540	$ 9
Murder	327		682	540	9
Voluntary Manslaughter	12		0	0	0
Rape	1,037	.2	82,479	1	372
Robbery	5,982	1.3	4,510,404	263,230	19,381
Burglary	78,175	17.1	165,049,054	4,451,206	1,103,057
Burglary From Motor Vehicle	32,801	7.2	12,227,639	698,248	303,390
Theft	176,346	38.6	57,504,206	5,935,624	571,914
Motor Vehicle Theft Subtotal	20,269	4.4	97,793,937	41,785,933	3,637,733
Autos	15,571		73,951,105	33,463,691	3,124,621
Trucks and Buses	2,209		18,087,273	6,834,172	437,293
Other Vehicles	2,489		5,755,559	1,488,070	75,819
Arson	1,781	.4	0	600	3,394,474
Deception Subtotal	15,602	3.4	4,183,663	429,272	92,135
Deceptive Practices	9,834		2,248,643	189,019	10,174
Forgery	3,921		1,296,487	181,301	60,727
Fraud	1,230		362,911	45,079	773
Embezzlement	40		240,727	500	0
Credit Cards	549		34,582	13,373	20,461
Altering of Coins	28		313	0	0
Vandalism Subtotal	124,914	27.3	0	120,507	18,034,736
Crim. Damage to Property	72,284		0	78,604	9,626,326
Crim. Damage to Vehicle	50,538		0	39,313	8,169,442
Crim. Damage/State Sup. Property	2,039		0	2,590	232,078
Crim. Damage/Fire Fighting App.	53		0	0	6,890
TOTAL	457,246	100.	$341,352,064	$53,685,161	$27,157,201

ANNUAL PROPERTY ANALYSIS BY PLACE — 1983
(Report does not include attempts)

PLACE	DAY OFFENSES	NIGHT OFFENSES	UNKNOWN OFFENSES	TOTAL OFFENSES	PERCENT DIST	DOLLAR VALUE STOLEN	DOLLAR VALUE RECOVERED	DOLLAR VALUE DESTROYED
APARTMENT	8579	7728	3586	19893	4.4	7,721,271	514,206	837,506
APARTMENT STORAGE LOCKER	359	205	303	867	.2	291,232	12,730	10,717
ALLEY	799	741	507	2047	.4	761,686	410,440	126,904
APARTMENT-COMMON AREA	672	509	353	1534	.3	302,416	77,198	83,292
CONDOMINIUM	83	80	90	253	.1	157,225	1,345	16,952
AIRPORT	55	24	40	119	.0	456,061	18,154	10,023
BANK	1760	243	525	2528	.6	2,548,177	118,067	74,061
BIKE RACK	681	280	355	1316	.3	210,407	16,801	2,785
BARBER SHOPS	95	52	50	197	.0	22,187	168	11,395
BAR OR TAVERN	1296	2661	716	4673	1.0	1,245,498	121,903	174,913
BOAT MARINA	179	71	125	375	.1	351,522	29,245	21,811
BOAT DOCK AND MOORINGS	143	59	72	274	.1	187,753	11,175	12,415
BOAT HOUSE	23	9	15	47	.0	30,053	107	105
BOWLING ALLEY	195	265	91	551	.1	288,626	9,109	34,214
BUILDING	603	378	300	1281	.3	596,481	48,599	130,043
OFFICE BUILDING	564	199	245	1008	.2	812,960	27,521	66,078
BUS	74	31	14	119	.0	14,990	2,654	2,395
BUS GARAGE	29	19	21	69	.0	38,205	21,081	2,766
BUS TERMINAL	39	24	5	68	.0	27,573	358	5,898
BRIDGE	12	4	4	20	.0	3,402	100	410
BUSINESS PLACE/COMMERCIAL	15684	6867	5530	28081	6.1	15,605,075	1,509,418	2,237,287
CEMETERY	224	61	153	438	.1	196,863	15,256	64,335
CHAIN STORE-OTHER	1964	758	274	2996	.7	417,916	115,637	23,778
CHURCH	1058	557	471	2086	.5	530,327	80,861	332,951
COAL MINE	11	12	6	29	.0	87,537	5,955	400
COIN OPERATED MACHINE	178	132	128	438	.1	35,533	498	7,249
COLLEGE OR UNIVERSITY	2079	759	1599	4437	1.0	939,884	221,003	141,465
COLLEGE OR UNIV RES HALL	385	459	499	1343	.3	195,461	17,661	29,451
CONSTRUCTION SITE	1236	281	503	2020	.4	2,299,954	933,190	617,828
CONSTRUCTION COMPANY	160	63	61	284	.1	271,551	4,403	75,118
DEPT STORE-INDEPENDENT	352	94	67	513	.1	81,497	10,830	7,685
DEPARTMENT STORE-CHAIN	8254	2651	645	11550	2.5	1,944,652	568,015	85,466
CREDIT UNION	38	8	10	56	.0	19,294	4,812	1,075
DRIVEWAY-RESIDENTIAL	9722	6565	5222	21509	4.7	10,468,602	2,830,671	1,390,950
DRUG STORE-INDEPENDENT	337	151	76	564	.1	94,933	7,578	19,065
DRUG STORE-CHAIN	1205	481	171	1857	.4	166,531	50,870	13,236
DRY CLEANER	86	62	34	182	.0	49,694	4,506	9,526
VACANT LAND	239	141	89	469	.1	356,790	94,500	97,216
FARM BUILDING	520	198	536	1254	.3	1,315,320	42,144	141,271
FARM PASTURE	218	65	204	487	.1	288,883	7,797	38,638
FARM PEN OR CORRAL	127	46	153	326	.1	240,200	13,817	14,364
TILLED FARM LAND	259	104	209	572	.1	285,474	83,746	138,913
FARM HOUSE RESIDENCE	234	119	216	569	.1	357,558	120,674	13,774
ATHLETIC CLUB	64	41	27	132	.0	66,750	21,241	4,253
HEALTH CENTER	81	46	37	164	.0	69,538	17,654	2,022
FRATERNITY HOUSE	132	115	39	286	.1	66,909	4,713	29,981
FACTORY OR MFG BUILDING	739	318	188	1245	.3	1,001,297	45,659	128,794
GARAGE-RESIDENTIAL	8400	4628	4276	17304	3.8	8,628,679	950,441	432,349
FAIRGROUNDS	67	55	28	150	.0	68,838	15,883	7,711
FIRE STATION	47	39	23	109	.0	20,762	2,468	2,957
GARAGE/AUTOMOTIVE REPAIRS	834	382	445	1661	.4	1,393,728	257,083	78,903
GAS STATION	5703	5124	1228	12055	2.6	2,415,880	384,767	228,607
GOLF COURSE	329	157	121	607	.1	238,942	56,340	193,005
GRAIN ELEVATOR	104	28	58	190	.0	160,439	8,584	5,634
GROCERY/FOOD STORE-IND	1750	875	383	3008	.7	524,456	65,040	51,710
GROCERY/FOOD STORE-CHAIN	4909	2747	628	8284	1.8	834,423	138,925	78,430
INDUSTRIAL PARK	19	5	0	24	.0	3,743	0	3,456
GYM LOCKER	324	83	135	542	.1	90,330	2,068	2,450
HOSPITAL	537	223	183	943	.2	258,783	26,961	17,091
HISTORICAL SITE	10	6	5	21	.0	4,612	2,760	1,275
HARDWARE STORE-IND	131	50	36	217	.0	125,489	10,944	7,159
HARDWARE STORE-CHAIN	375	74	41	490	.1	103,374	9,887	8,441
HIGHWAY	1036	1038	402	2476	.5	1,384,485	746,855	480,108
JEWELRY STORE	195	73	37	305	.1	1,335,499	86,521	11,183
HIGHWAY-STREETS-ALLEYS-ETC	23	16	2	41	.0	14,017	2,544	1,476
JUNK YARD/SALVAGE YARD	171	47	73	291	.1	115,971	9,918	19,240
LAW ENFORCEMENT BUILDING	487	330	170	987	.2	178,728	666,584	30,590
LIQUOR STORE-INDEPENDENT	394	367	98	859	.2	165,370	8,189	26,876
LIQUOR STORE-CHAIN	114	100	47	261	.1	28,773	6,740	10,922
LIBRARY	366	109	92	567	.1	81,366	5,786	11,690
LUMBER YARD	171	41	59	271	.1	83,759	16,905	19,023

LAUNDROMAT	416	341	204	961	.2	135.596	13.373	46.694
LOCKER ROOM	493	177	101	771	.2	129.256	4.628	1.678
MAIL BOX	768	167	268	1203	.3	115.953	6.805	11.261
MEDICAL OFFICES	362	106	147	615	.1	197.223	19.503	30.886
MOBILE HOME-PERMANENT	671	531	396	1598	.3	1.435.065	14.664	61.744
MOBILE HOME PARK	349	292	223	864	.2	225.751	28.239	34.641
VACATION/CAMPER TRAILER	65	33	47	145	.0	34.197	660	5.076
MOTEL/HOTEL	1112	1089	659	2860	.6	1.886.600	225.556	163.043
MOTORCYCLE SHOP	21	14	19	54	.0	44.053	14.171	8.080
MOVIE HOUSES/THEATER	70	137	28	235	.1	72.864	456	13.793
NURSING HOME	149	47	57	253	.1	84.772	2.919	2.050
PARK	931	581	326	1838	.4	237.318	29.614	103.727
FOREST PRESERVE	53	27	28	108	.0	26.529	37.621	6.526
WILDLIFE MANAGEMENT AREA	22	7	10	39	.0	29.994	18.500	2.773
CAMPING GROUNDS	122	54	71	247	.1	63.947	10.690	7.906
LAKE OR WATERWAY	143	74	89	306	.1	135.592	94.799	28.387
PARK BUILDING	334	172	150	656	.1	77.518	8.061	61.149
RECREATION OR PICNIC AREA	406	217	141	764	.2	515.675	11.172	42.151
PARK ROAD OR SCENIC DRIVE	51	41	12	104	.0	39.818	23.546	53.445
PARKING LOT-GENERAL USE	9448	7004	5805	22257	4.9	20.661.676	4.347.664	1.668.791
PARKING LOT-BUSINESS	14356	12036	6176	32568	7.1	42.289.864	9.300.931	3.101.531
PARKING LOT-MUNICIPAL	966	761	528	2255	.5	1.251.542	341.605	149.081
NEW OR USED CAR LOTS	1528	635	845	3008	.7	4.978.996	1.287.092	290.870
PHARMACY-INDEPENDENT	99	53	20	172	.0	24.791	4.277	2.905
PHARMACY-CHAIN	45	22	7	74	.0	8.709	1.275	350
PUBLIC BUILDING	316	149	89	554	.1	157.542	17.938	25.765
FEDERAL BUILDING	73	27	36	136	.0	17.756	746	6.524
STATE BUILDING	79	14	31	124	.0	41.531	11.778	4.912
LOCAL GOVERNMENT BUILDING	240	94	127	461	.1	91.598	43.410	30.344
PUBLIC FACILITIES	175	70	87	332	.1	83.529	13.715	57.567
PENAL INSTITUTION	19	20	8	47	.0	19.705	12.153	1.835
PORCH	828	632	483	1943	.4	486.308	32.139	8.241
RESIDENCE-PRIVATE	32077	27030	14960	74067	16.2	144.343.362	2.735.156	4.047.223
RESIDENCE YARD	14425	9425	6897	30747	6.7	5.172.950	765.049	1.183.315
RESTAURANT-INDEPENDENT	1081	1429	500	3010	.7	1.014.018	57.587	270.068
RESTAURANT-CHAIN	791	1160	285	2236	.5	512.149	32.708	105.309
RIVER BANK	111	52	41	204	.0	576.215	513.275	41.082
ROLLER SKATING/ICE RINK	37	67	37	141	.0	20.251	1.264	3.019
SAVINGS AND LOANS	162	31	44	237	.1	245.616	27.920	8.518
SCHOOL GROUNDS	1709	761	681	3151	.7	605.088	137.999	155.197
SCHOOL	4254	1637	1647	7538	1.6	1.711.418	267.063	505.883
SPORTING GOODS STORE-IND	105	47	37	189	.0	66.028	3.628	7.791
SPORTING GOODS STORE-CHAIN	128	57	7	192	.0	22.213	4.933	2.439
SIDEWALK	980	705	476	2161	.5	348.968	58.342	35.866
STREET	17898	17729	8794	44421	9.7	26.144.588	14.688.749	3.149.986
SPORTS ARENA OR STADIUM	137	119	90	346	.1	193.817	43.403	14.656
STORAGE SHED	1165	532	725	2422	.5	1.158.217	67.370	42.892
SWIMMING POOL	285	120	74	479	.1	48.911	5.131	29.012
SHOPPING MALL	339	146	39	524	.1	124.855	26.798	9.735
TAXI	18	29	18	65	.0	7.240	12.551	320
ROADS - TOLL	9	12	9	30	.0	6.761	675	78.495
ROADS - OTHER	308	304	124	736	.2	233.578	59.141	165.601
TRAILER(TRUCK OR TRACTOR)	92	46	42	180	.0	210.983	2.218	6.610
VEHICLE	5023	4313	1603	10939	2.4	2.504.352	127.880	249.560
TRAIN CAR	45	32	11	88	.0	107.089	49.023	1.195
TRAIN YARD	78	46	22	146	.0	119.928	2.890	5.630
TRAIN YARD BUILDING	23	21	5	49	.0	24.270	8.355	3.026
TRAIN RIGHT-OF-WAY	167	84	87	338	.1	102.155	20.616	61.743
TRAIN(EXCEPT CTA)	8	5	2	15	.0	9.276	21	2.997
TRAIN-CTA	11	2	12	25	.0	4.904	10	0
TRAIN-COMMUTER	5	6	2	13	.0	1.662	25	55.050
TRAIN DEPOT-CTA	40	31	28	99	.0	18.069	240	1.641
TRAIN DEPOT-OTHER	118	100	49	267	.1	140.085	74.291	65.658
TRUCK STOP	100	147	42	289	.1	439.412	98.220	1.221
TRUCK TERMINAL	203	123	53	379	.1	1.943.954	819.202	129.556
WAREHOUSE	315	132	134	581	.1	1.052.343	120.896	43.828
WAREHOUSE SHIPPING DOCK	40	7	12	59	.0	329.568	4.877	1.719
WOODED AREA	71	40	28	139	.0	29.468	17.929	15.552
OTHER THAN THOSE ABOVE	2518	1843	1475	5836	1.3	2.253.998	713.677	498.882
UNKNOWN	816	471	2843	4130	.9	524.596	192.591	42.558
UNCODED	5512	3637	1288	10437	2.3	1.595.847	4.187.495	1.059.582
TOTALS	214236	149435	93575	457246	100.0	341.352.064	53.685.161	27.157.201

ANNUAL PROPERTY ANALYSIS BY PROPERTY TYPE — 1983
(Report does not include attempts)

PROPERTY TYPE	TIME OF DAY DAY OFFNS	DAY ITEMS	NIGHT OFFNS	NIGHT ITEMS	UNKNOWN OFFNS	UNKNOWN ITEMS	TOTAL OFFNS	TOTAL ITEMS	DOLLAR VALUE STOLEN	DOLLAR VALUE RECOVERED	DOLLAR VALUE DESTROYED
AMMUNITION											
SHOTGUN AMMUNITION	14	3002	12	2289	7	5622	33	10913	12,051	259	107
RIFLE AMMUNITION	7	14991	3	5389	4	4162	14	24542	7,699	186	0
HANDGUN AMMUNITION	19	5696	14	4510	6	1526	39	11732	14,871	693	0
OTHER AMMUNITION	5	4398	3	509	4	37	12	4944	6,236	61	0
AIRCRAFT	3	3	3	3	7	359	13	365	347,630	0	4,000
ANTIFREEZE	7	257	8	944	3	115	18	1316	6,240	2,518	0
ANTIQUES	129	1643	58	409	103	745	290	2797	700,899	57,595	5,615
ART OBJECT	143	1393	60	897	78	1702	281	3992	345,590	21,050	6,127
ANIMALS-LIVESTOCK											
CATTLE	78	193	26	54	102	245	206	492	203,832	7,075	23,507
FOWL	21	461	11	107	10	240	42	808	9,237	125	3,387
SHEEP	13	35	2	6	2	29	17	70	102,250	0	1,705
SWINE	39	552	19	225	95	1108	153	1885	160,253	990	3,175
OTHER ANIMALS	79	502	22	33	18	54	119	589	58,197	15,295	6,594
ANIMALS/DOMESTIC	481	908	272	471	156	312	909	1691	264,930	42,100	40,291
APPLIANCE	1113	11592	547	1532	515	1248	2175	14372	1,252,107	49,600	44,127
AUDIO VISUAL EQUIP	203	801	196	572	144	1101	543	2474	476,205	39,698	5,835
AUTO PARTS/ACCESSORY	16464	53114	11094	23334	8592	27147	36150	103595	7,354,598	209,812	2,268,626
BICYCLE PARTS	453	1048	219	481	190	400	862	1929	574,171	9,239	5,794
BICYCLE	13448	17166	7721	9808	5527	13849	26696	40823	4,677,122	603,471	35,878
BOAT	329	394	163	183	185	210	677	787	1,289,945	646,874	69,355
BOAT OUTBOARD ENGINE	419	623	185	239	239	301	843	1163	841,125	24,908	10,946
BOAT TRAILER	13	46	10	18	17	45	40	109	146,767	13,430	30
BOATING ACCESSORY	217	883	71	270	130	490	418	1643	394,010	3,342	14,572
BOOK	456	4453	132	1226	143	1161	731	6840	69,574	10,808	2,956
CAMERA	874	8482	475	1795	411	5371	1760	15648	1,310,676	59,051	4,495
CHECKS/ETC(NON-NEG)	558	5575	160	1422	149	6733	867	13730	6,419	11	0
CHECKS/ETC-NEGOTIABLE	3664	19872	558	5446	1051	4474	5273	29792	3,948,006	326,853	9,126
CHEMICALS											
FERTILIZER	9	3043	8	18471	3	16000	20	37514	17,507	134	226,170
HERBICIDES	7	6793	4	811	10	1723	21	9327	107,991	375	2,418
PESTICIDES	1	255	1	900	3	207	5	1362	2,276	2	2,095
OTHER CHEMICALS	12	2538	5	510	6	363	23	3411	34,388	4	1,628
CIGARETTES/TOBACCOS	1390	90881	866	85173	191	43634	2447	219688	468,288	44,273	6,643
CLOTHING	6883	36695	3176	22445	1300	16770	11359	75910	3,121,078	531,622	292,643
COIN OPERATED MACHINES	114	5373	86	279	88	268	288	5920	55,852	1,503	63,464
COIN OPERATED WASHING	40	220	16	33	10	31	66	284	3,401	980	10,976
COMPONENT CB AM/FM	126	360	70	151	110	167	306	678	117,770	3,378	349
CONSTRUCTION EQUIP	436	1596	103	2029	201	2274	740	5899	1,422,385	82,062	392,102
CONSTRUCTION MATERIAL	723	25853	333	4394	328	9094	1384	39341	743,562	20,192	326,123
HEAVY CONSTRUCTION EQU	42	319	13	35	13	28	68	382	127,889	18,100	95,464
CONSUMABLES	780	8272	588	7432	227	4559	1595	20263	142,943	32,901	22,085
COPPER ALLOYS	71	16705	34	14480	35	18884	140	50069	500,977	12,193	1,175
CREDIT CARDS	516	1152	289	901	109	264	914	2317	5,344	344	1,783
COSMETICS	1016	4237	365	1833	47	976	1428	7046	69,299	71,147	1,017
CURRENCY	13273	141569	9115	69182	5502	86497	27890	297248	15,245,971	737,867	92,499
COINS-COLLECTORS ITEM	171	7804	94	15312	76	4119	341	27235	718,500	37,709	4,128
CHAIN SAW	242	495	99	181	152	340	493	1016	256,789	9,273	224
DOOR	3027	6473	3090	9111	1338	2044	7455	17628	105,574	5,351	964,393
DRIVERS LICENCE	197	1326	134	1133	65	566	396	3025	51,276	8,879	527
DRUGS-CONT SUBSTANCES	79	7912	37	5594	34	1990	150	15496	47,037	4,746	3,521
DRUGS-COMMON MEDICINE	240	2130	105	1158	27	478	372	3766	110,856	38,439	3,991
NEEDLES AND SYRINGES	4	125	5	222	4	64	13	411	711	48	0
ELECTRONIC EQUIPMENT	1172	38472	771	3272	666	1813	2609	43557	2,449,251	223,048	161,996
EXTERIOR OF HOUSE	589	945	452	581	273	451	1314	1977	16,615	2,338	447,566
EXPLOSIVES	10	61	6	4297	3	1393	19	5751	7,142	372	5,110
FARM EQUIPMENT	139	687	53	383	198	466	390	1536	813,070	79,414	102,811
FENCE	836	2354	483	4929	322	521	1641	7804	39,209	2,564	208,964
FLATWARE	86	3733	54	3665	102	6474	242	13872	1,474,638	236,135	4,504
FIRE EXTINGUISHER	116	285	93	205	81	197	290	687	31,211	3,971	3,056
FISHING EQUIPMENT	527	5490	271	3226	284	3654	1082	12370	1,454,336	22,861	3,183
CAMPING EQUIPMENT	149	662	85	284	82	349	316	1295	95,583	3,408	6,952
HUNTING EQUIPMENT	37	570	31	340	29	2072	97	2982	37,032	1,268	200
OTHER SPORTING EQUIPME	369	10383	220	1500	262	2161	851	14044	429,659	16,924	12,707
MEAT	731	15846	479	13911	161	11015	1371	40772	497,467	22,278	5,458
OTHER FOOD	1404	17665	1216	15335	221	4913	2841	37913	243,404	23,581	90,627
FOOD STAMPS	587	9556	182	2212	171	3305	940	15073	179,571	5,441	320
FURNISHINGS	1389	6309	868	4246	720	3962	2977	14517	1,728,321	109,078	256,933
FURS	136	383	95	1066	72	497	303	1946	1,307,435	79,184	4,268
GRAIN	51	15171	20	2574	50	23350	121	41095	193,693	1,110	11,603
GASOLINE	4206	53883	3741	37439	1082	33752	9029	125074	318,730	10,185	14,230

PETROLEUM PRODUCTS	86	7034	82	13664	55	29634	223	50332	78.518	2.298	22.612
FIREARMS											
FIREARMS-HANDGUNS	854	1559	567	1263	439	981	1860	3803	797.830	72.405	4.062
FIREARMS-RIFLES	208	903	164	602	150	496	522	2001	372.295	39.106	460
FIREARMS-SHOTGUNS	360	1001	234	773	186	613	780	2387	538.012	29.228	1.586
FIREARMS-MILITARY	5	22	9	19	3	10	17	51	27.263	3.079	163
FIREARMS-OTHER	64	160	35	93	23	99	122	352	53.793	10.402	1.100
GLASS	635	1990	840	1303	558	1119	2033	4412	37.405	2.749	259.847
GRASS AND SOD	907	14721	849	9919	366	2600	2122	27240	1.389	2.625	301.897
HOUSEHOLD WARE	828	9951	458	7525	362	7125	1648	24601	1.987.679	444.692	96.685
INTERIOR OF HOUSE	310	1941	275	1570	128	296	713	3807	49.512	355	1.170.267
IDENTIFICATION ITEMS	96	879	65	530	42	98	203	1507	30.620	10.755	1.625
INSECT KILLER (ELECTRI	149	177	96	104	52	55	297	336	35.098	729	826
JEWELRY	4495	42073	2537	30407	2185	31330	9217	103810	23.813.886	919.703	20.829
LABORATORY EQUIPMENT	38	128	17	77	40	123	95	328	160.742	10.415	2.978
LAWN MOWERS POWERED	1175	1543	510	721	510	667	2195	2931	1.072.718	94.377	9.309
LAWN MOWERS MANUAL	103	191	59	86	67	97	229	374	85.067	2.199	240
LAWN FURNITURE	321	794	172	429	156	347	649	1570	94.033	2.635	14.924
LAWN CARE EQUIPMENT	187	419	76	297	55	144	318	860	188.207	5.690	3.776
LICENSE PLATES	701	923	367	502	435	575	1503	2000	88.558	4.739	999
LIQUOR AND ALCOHOLS	843	8044	1000	7769	277	2798	2120	18611	241.432	26.047	4.706
LOTTERY TICKETS	35	16035	18	2392	10	2038	63	20465	53.382	303	2
LUGGAGE	219	548	150	568	118	329	487	1445	137.649	12.056	2.650
MAIL BOX	1788	3756	1333	1854	666	1892	3787	7502	31.074	3.927	139.703
MUSICAL INSTRUMENTS	332	775	209	616	165	4453	706	5844	686.825	88.400	16.111
OFFICE EQUIPMENT											
TYPEWRITERS	344	833	152	441	206	472	702	1746	1.147.479	45.846	12.578
CALCULATOR/ADD MACHI	370	1358	138	631	143	640	651	2629	319.251	98.667	2.540
DUPLICATING EQUIP	25	45	7	18	10	48	42	111	164.217	5.100	4.187
OTHER OFFICE EQUIP	271	1203	119	1512	153	652	543	3367	1.045.294	53.067	66.118
PARKING METERS	53	111	27	40	74	155	154	306	32.617	5.382	9.821
PUBLIC ADDRESS SYSTEM	22	44	15	25	13	16	50	85	31.034	690	1.550
PAINT	101	578	44	173	23	102	168	853	9.945	394	20.599
PANELING	22	205	17	51	8	232	47	488	6.218	205	5.372
PHOTOGRAPHIC EQUIP	112	1913	83	3486	80	1150	275	6549	397.797	82.692	1.152
POLICE SCANNER	88	152	58	112	38	70	184	334	77.137	2.882	600
POWER TOOL	746	6263	278	2065	427	1410	1451	9738	1.312.525	43.356	26.766
PRECIOUS METALS	49	11405	16	3320	24	10082	89	24807	474.896	12.355	260
PROJECTORS	50	100	24	56	27	71	101	227	68.728	9.700	780
PURSE OR WALLET	5710	9751	3866	5499	1548	2334	11124	17584	704.397	80.214	5.612
RADIO	1957	3732	1189	3220	1061	2093	4207	9045	1.267.334	70.456	22.751
RECORD/RECORD ALBUM	145	7487	79	7427	42	4166	266	19080	135.504	11.672	1.022
SHOPPING CART	17	371	7	12	3	37	27	420	13.162	725	415
RELIGIOUS ITEMS	22	67	11	28	5	48	38	143	53.910	4.027	13.111
RADIO-TWO WAY-CITIZENB	1177	1777	823	1154	612	922	2612	3853	770.234	35.548	6.293
SNOW BLOWER	404	513	181	230	152	345	737	1088	295.458	14.464	476
SPORT/ATHLETIC EQUIP	278	1943	172	1095	65	511	515	3549	244.279	13.128	17.739
ATHLETIC EQUIPMENT	382	3265	242	1340	178	1697	802	6302	510.420	20.348	16.079
STEREO COMPONENTS	820	4963	639	2392	417	1431	1876	8786	1.425.593	63.959	7.156
STREET/TRAFFIC SIGNS	120	218	144	225	71	171	335	614	16.230	3.827	21.622
SPEAKERS	1151	7827	967	4242	637	2926	2755	14995	1.181.868	46.055	11.802
STEREOS	2815	5472	2255	7888	1481	3243	6551	16603	3.071.962	142.399	28.259
STAMPS-STAMP COLLECTIO	40	6604	20	4496	18	3444	78	14544	107.271	361	0
TAPE DECKS	2159	6145	1542	2479	1199	2110	4900	10734	1.452.809	242.698	21.663
TAPE RECORDER	466	1183	294	740	195	744	955	2667	456.776	19.729	2.374
TAPES	1200	25672	739	23936	430	17284	2369	66892	631.328	40.145	4.314
TELEVISIONS	2960	5975	2845	4803	1448	4354	7253	15132	3.458.292	154.625	35.357
TELEPHONE	398	1005	237	516	170	693	805	2214	236.763	28.120	14.114
TELEPHONE BOOTH	48	110	53	80	31	4164	132	4354	82.021	1.684	9.567
TOYS	311	1200	90	455	52	295	453	1950	50.490	8.026	899
TOOLS	4127	80447	1961	42015	2395	50572	8483	173034	106.929.903	293.254	24.421
TRAILER	159	216	57	75	86	106	302	397	1.451.899	239.308	29.208
TRAFFIC STANDARD	34	56	63	88	20	44	117	188	8.963	1.975	14.228
TILLER	63	80	25	38	42	61	130	179	65.593	3.676	11
TIRES	4725	19731	3657	9736	2624	13709	11006	43176	1.801.424	59.433	1.296.270
TREE-SHRUBBERY-FLOWERS	1054	5373	688	3475	442	1665	2184	10513	119.440	7.739	251.853
UTILITY POLES	37	61	22	54	14	17	73	132	902.790	892.195	58.213
WINDSHIELD	1279	3421	1346	1579	680	814	3305	5814	4.532	1.258	594.834
WHEELCOVERS	1866	11582	1107	4092	487	1689	3460	17363	958.391	24.111	8.065
MOPED	38	58	25	27	24	25	87	110	39.921	20.860	711
VIDEO EQUIPMENT	512	6121	347	2072	290	692	1149	8385	1.646.444	85.202	7.893
VIDEO ACCESSORIES	240	2834	131	1350	54	966	425	5150	299.921	18.586	4.309
VENDING MACHINE	141	248	108	2189	75	106	324	2543	57.829	7.107	55.452

ANNUAL PROPERTY ANALYSIS BY PROPERTY TYPE — 1983 con't.
(Report does not include attempts)

PROPERTY TYPE	TIME OF DAY: DAY OFFNS	DAY ITEMS	NIGHT OFFNS	NIGHT ITEMS	UNKNOWN OFFNS	UNKNOWN ITEMS	TOTAL OFFNS	TOTAL ITEMS	DOLLAR VALUE STOLEN	DOLLAR VALUE RECOVERED	DOLLAR VALUE DESTROYED
VEHICLES											
AUTOS	9284	19412	8890	14479	4520	10622	22694	44513	75.618.530	34.255.082	5.977.907
BUS	19	19	16	19	7	13	42	51	111.300	81.001	15.690
DUNE BUGGY	4	5	6	6	5	5	15	16	14.130	6.021	1.500
GOLFCART(MOTORIZED)	35	90	16	29	8	23	59	142	56.795	43.333	46.006
MINI BIKE	101	121	46	57	39	42	186	220	69.338	23.061	465
MOTOR SCOOTER	15	16	14	14	7	7	36	37	15.355	5.551	1.140
MOTORCYCLE	776	842	661	720	455	521	1892	2083	2.801.546	579.164	59.456
TRAIL BIKE	23	23	25	33	27	31	75	87	56.838	27.287	1.000
SNOW MOBILE	112	159	48	71	30	40	190	270	381.887	37.351	3.100
FARM TRACTOR	68	88	21	48	50	69	139	205	654.454	127.359	50.355
TRUCK	1112	1380	1009	1083	580	647	2701	3110	17.620.259	6.672.241	761.779
MOTOR HOME	22	22	7	7	9	11	38	40	115.679	12.001	5.948
OTHER MOTOR VEHICLE	368	507	230	259	237	299	835	1065	2.612.124	853.460	154.813
WINDOW	12340	33345	14071	27854	6250	12388	32661	73587	144.322	42.393	4.674.961
OTHER COMMODITIES	18496	145864	11038	69507	7986	65701	37520	281072	10.533.918	1.254.588	3.397.501
UNKNOWN	1966	9215	1268	1639	415	456	3649	11310	494.820	7.262	85.673
NONE	2516	2282	1825	1589	2183	3107	6524	6978	3.014	568	2.753
UNCODED	31950	101658	23412	67821	12899	49070	68261	218549	4.469.808	201.548	679.227
TOTALS	214236	1392997	149435	842702	93575	760020	457246	2995719	341.352.064	53.685.161	27.157.201

BURGLARY

The Illinois Uniform Crime Reporting Program has two categories of burglary: burglary and burglary from motor vehicle. Burglary from motor vehicle is categorized as theft on the national level in the index crime of theft/larceny. In order to be consistent with the national program, the Illinois statute for burglary is divided and burglary from motor vehicle data are included in the theft category.

Burglary

38 § 19-1.

A person commits burglary when without authority he knowingly enters or without authority remains within a building, house trailer, watercraft, aircraft, or motor vehicle as defined by the Illinois Vehicle Code, railroad car, or any part thereof, with intent to commit therein a felony or theft.

BURGLARY OFFENSES
1982/1983

	POPULATION	% PROPERTY CRIMES	% CRIME INDEX	CRIME RATE PER 100,000	TOTAL
1982	8,411,672	26.9	25.1	1096.7	92,253
1983	8,384,591	26.8	25.0	1053.6	88,343
% CHANGE	-.3	-.4	-.4	-3.9	-4.2

BURGLARY OFFENSES BY MONTH
1982/1983

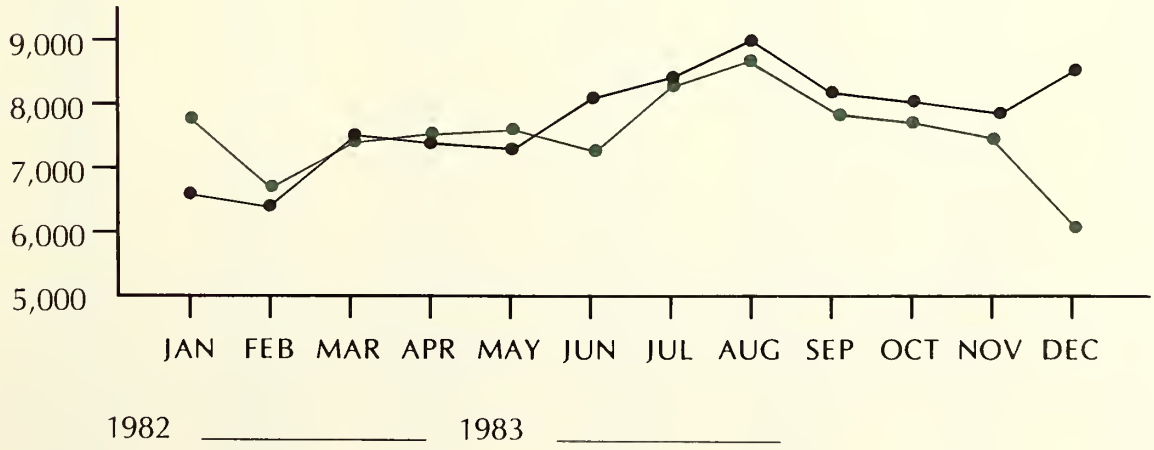

BURGLARY ARRESTS
1982/1983

	AGE		SEX		RACE							TOTAL ARRESTS
	Adult	Juvenile	Male	Female	White	Black	Mexican	Puerto Rican	Asian/ Pacific Islander	Amer. Indian/ Alaskan	Other Hisp.	
1982	6,333	3,881	9,722	492	7,612	2,405	134	34	6	2	21	10,214
1983	6,261	3,595	9,384	472	7,345	2,309	115	17	30	0	40	9,856
% CHANGE 1982-1983	−1.1	−7.4	−3.5	−4.1	−3.5	−4.0	−14.2	−50.0	+400.0	−100.0	+90.5	−3.5
% TOTAL ARRESTS	63.5	36.5	95.2	4.8	74.5	23.4	← 2.1 →					

ANNUAL BURGLARY ANALYSIS BY PLACE — 1983
(Report does not include attempts)

PLACE	DAY OFFENSES	NIGHT OFFENSES	UNKNOWN OFFENSES	TOTAL OFFENSES	PERCENT DIST	DOLLAR VALUE STOLEN	DOLLAR VALUE RECOVERED	DOLLAR VALUE DESTROYED
APARTMENT	4166	3320	1946	9432	12.1	5.553.601	228.334	64.944
APARTMENT STORAGE LOCKER	194	134	208	536	.7	207.533	3.971	815
ALLEY	2	9	6	17	.0	3.622	959	50
APARTMENT-COMMON AREA	63	61	39	163	.2	32.462	1.324	2.590
CONDOMINIUM	21	17	43	81	.1	106.190	1.197	205
AIRPORT	5	6	12	23	.0	22.239	0	650
BANK	4	6	1	11	.0	5.432	0	0
BIKE RACK	3	0	0	3	.0	351	0	0
BARBER SHOPS	36	20	24	80	.1	15.714	73	495
BAR OR TAVERN	393	510	225	1128	1.4	612.614	19.840	38.593
BOAT MARINA	33	12	8	53	.1	54.891	0	1.100
BOAT DOCK AND MOORINGS	16	5	5	26	.0	17.248	0	100
BOAT HOUSE	8	3	2	13	.0	5.449	0	0
BOWLING ALLEY	24	35	21	80	.1	67.004	1.040	12.223
BUILDING	184	115	119	418	.5	413.147	20.517	20.289
OFFICE BUILDING	223	103	76	402	.5	526.326	10.706	6.304
BUS	3	1	0	4	.0	2.467	389	20
BUS GARAGE	4	5	5	14	.0	7.941	0	895
BUS TERMINAL	3	5	0	8	.0	1.383	0	0
BUSINESS PLACE/COMMERCIAL	2763	1864	1622	6249	8.0	5.800.334	425.592	177.861
CEMETERY	18	5	17	40	.1	44.121	5.000	426
CHAIN STORE-OTHER	22	29	22	73	.1	26.998	1.345	750
CHURCH	377	216	183	776	1.0	334.948	27.317	16.337
COAL MINE	0	0	2	2	.0	1.772	0	0
COIN OPERATED MACHINE	26	16	8	50	.1	4.100	6	440
COLLEGE OR UNIVERSITY	100	71	122	293	.4	152.509	11.826	5.010
COLLEGE OR UNIV RES HALL	117	99	153	369	.5	70.797	2.057	1.380
CONSTRUCTION SITE	215	38	94	347	.4	282.211	7.775	12.950
CONSTRUCTION COMPANY	65	23	20	108	.1	97.374	1.780	2.010
DEPT STORE-INDEPENDENT	9	19	9	37	.0	10.420	1.710	265
DEPARTMENT STORE-CHAIN	33	62	22	117	.1	226.324	7.108	2.438
CREDIT UNION	1	1	1	3	.0	2.951	2.000	75
DRIVEWAY-RESIDENTIAL	55	31	19	105	.1	36.923	11.718	585
DRUG STORE-INDEPENDENT	21	20	12	53	.1	29.846	957	5.111
DRUG STORE-CHAIN	5	27	10	42	.1	22.554	3.906	7.000
DRY CLEANER	27	24	14	65	.1	25.201	150	805
VACANT LAND	5	4	4	13	.0	3.688	492	40
FARM BUILDING	179	63	137	379	.5	798.271	11.921	2.188
FARM PASTURE	4	0	1	5	.0	3.313	2.800	0
FARM PEN OR CORRAL	4	3	7	14	.0	20.422	0	0
TILLED FARM LAND	1	2	2	5	.0	3.836	0	100
FARM HOUSE RESIDENCE	62	33	102	197	.3	233.404	112.772	1.460
ATHLETIC CLUB	15	9	11	35	.0	32.950	20.205	272
HEALTH CENTER	18	7	6	31	.0	14.098	150	23
FRATERNITY HOUSE	64	40	14	118	.2	45.345	2.450	4.617
FACTORY OR MFG BUILDING	217	136	48	401	.5	494.147	28.255	30.601
GARAGE-RESIDENTIAL	4919	2760	2445	10124	13.0	6.182.080	461.048	51.116
FAIRGROUNDS	4	2	7	13	.0	4.452	0	5
FIRE STATION	6	5	8	19	.0	3.602	280	470
GARAGE/AUTOMOTIVE REPAIRS	201	134	129	464	.6	610.827	70.574	7.775
GAS STATION	334	460	217	1011	1.3	522.935	44.591	28.034
GOLF COURSE	28	13	15	56	.1	47.794	13.320	4.990
GRAIN ELEVATOR	55	13	32	100	.1	115.735	202	641
GROCERY/FOOD STORE-IND	117	154	69	340	.4	271.001	10.507	11.733
GROCERY/FOOD STORE-CHAIN	33	64	26	123	.2	71.676	3.597	1.260
INDUSTRIAL PARK	1	0	0	1	.0	300	0	0
GYM LOCKER	11	11	32	54	.1	10.213	51	0
HOSPITAL	18	7	8	33	.0	17.321	733	420
HISTORICAL SITE	0	2	0	2	.0	789	0	0
HARDWARE STORE-IND	16	19	10	45	.1	43.871	4.482	1.020
HARDWARE STORE-CHAIN	5	12	11	28	.0	17.745	3.277	2.114
HIGHWAY	7	8	0	15	.0	5.932	8.345	0
JEWELRY STORE	16	19	5	40	.1	348.358	188	2.600
HIGHWAY-STREETS-ALLEYS-ETC	6	2	0	8	.0	8.331	200	0
JUNK YARD/SALVAGE YARD	25	10	12	47	.1	39.694	1.100	70
LAW ENFORCEMENT BUILDING	51	12	31	94	.1	30.556	46.779	1.634
LIQUOR STORE-INDEPENDENT	36	56	9	101	.1	67.686	3.268	2.823

ANNUAL BURGLARY ANALYSIS BY PLACE — 1983 con't.
(Report does not include attempts)

PLACE	DAY OFFENSES	NIGHT OFFENSES	UNKNOWN OFFENSES	TOTAL OFFENSES	PERCENT DIST	DOLLAR VALUE STOLEN	DOLLAR VALUE RECOVERED	DOLLAR VALUE DESTROYED
LIQUOR STORE-CHAIN	5	12	4	21	.0	3,671	0	350
LIBRARY	15	4	9	28	.0	24,421	552	110
LUMBER YARD	33	13	28	74	.1	29,917	2,330	8,685
LAUNDROMAT	69	66	43	178	.2	35,112	1,266	5,590
LOCKER ROOM	29	12	11	52	.1	7,908	8	126
MAIL BOX	14	2	2	18	.0	3,157	5	63
MEDICAL OFFICES	103	50	43	196	.3	95,527	14,919	6,705
MOBILE HOME-PERMANENT	311	241	221	773	1.0	474,456	7,852	6,312
MOBILE HOME PARK	41	51	54	146	.2	51,427	1,511	820
VACATION/CAMPER TRAILER	26	14	17	57	.1	14,330	660	661
MOTEL/HOTEL	188	212	159	559	.7	499,086	3,269	4,155
MOTORCYCLE SHOP	5	6	11	22	.0	23,931	3,521	1,200
MOVIE HOUSES/THEATER	16	28	8	52	.1	18,471	110	1,115
NURSING HOME	21	6	5	32	.0	5,271	0	0
PARK	17	12	9	38	.0	18,681	10	160
FOREST PRESERVE	3	4	4	11	.0	5,852	0	500
WILDLIFE MANAGEMENT AREA	4	0	1	5	.0	477	0	220
CAMPING GROUNDS	34	9	21	64	.1	14,137	0	980
LAKE OR WATERWAY	4	2	1	7	.0	2,006	101	0
PARK BUILDING	86	43	50	179	.2	35,784	419	2,665
RECREATION OR PICNIC AREA	81	23	25	129	.2	28,573	0	1,310
PARKING LOT-GENERAL USE	19	15	26	60	.1	132,831	6,246	1,835
PARKING LOT-BUSINESS	61	43	26	130	.2	129,246	5,884	1,415
PARKING LOT-MUNICIPAL	4	5	1	10	.0	2,468	0	0
NEW OR USED CAR LOTS	59	37	34	130	.2	168,095	67,418	3,835
PHARMACY-INDEPENDENT	6	17	5	28	.0	11,799	2,512	1,050
PHARMACY-CHAIN	2	3	2	7	.0	978	0	0
PUBLIC BUILDING	60	26	26	112	.1	56,450	6,882	4,696
FEDERAL BUILDING	7	2	9	18	.0	2,241	549	435
STATE BUILDING	15	4	6	25	.0	15,161	156	55
LOCAL GOVERNMENT BUILDING	25	14	27	66	.1	29,252	2,050	1,163
PUBLIC FACILITIES	24	9	17	50	.1	19,399	305	4,709
PENAL INSTITUTION	2	1	0	3	.0	7,696	3,500	0
PORCH	40	35	24	99	.1	27,691	1,385	10
RESIDENCE-PRIVATE	13190	11231	7190	31611	40.4	133,655,941	1,528,821	309,353
RESIDENCE YARD	156	82	73	311	.4	160,960	58,088	497
RESTAURANT-INDEPENDENT	293	349	185	827	1.1	421,304	4,207	29,507
RESTAURANT-CHAIN	87	114	61	262	.3	154,599	3,016	20,921
RIVER BANK	2	1	1	4	.0	547	0	0
ROLLER SKATING/ICE RINK	1	2	4	7	.0	6,834	0	0
SAVINGS AND LOANS	7	2	0	9	.0	3,028	0	0
SCHOOL GROUNDS	36	20	43	99	.1	96,972	10,488	1,670
SCHOOL	802	396	423	1621	2.1	561,521	87,153	54,303
SPORTING GOODS STORE-IND	17	20	9	46	.1	36,376	1,342	1,171
SPORTING GOODS STORE-CHAIN	0	3	0	3	.0	697	0	0
SIDEWALK	0	4	0	4	.0	360	545	0
STREET	87	101	30	218	.3	68,155	77,709	2,964
SPORTS ARENA OR STADIUM	14	8	10	32	.0	19,841	2,312	75
STORAGE SHED	682	306	394	1382	1.8	702,015	26,775	11,122
SWIMMING POOL	19	17	3	39	.0	2,208	607	305
SHOPPING MALL	6	2	2	10	.0	5,358	6	0
TAXI	1	0	0	1	.0	100	0	0
ROADS - TOLL	3	2	3	8	.0	526	0	0
ROADS - OTHER	2	5	0	7	.0	223	0	800
TRAILER(TRUCK OR TRACTOR)	42	18	15	75	.1	93,339	1,738	556
VEHICLE	55	55	20	130	.2	15,720	7,850	1,355
TRAIN CAR	26	16	5	47	.1	24,556	2,225	10
TRAIN YARD	7	1	0	8	.0	2,040	0	0
TRAIN YARD BUILDING	13	5	3	21	.0	15,850	7,955	375
TRAIN RIGHT-OF-WAY	13	5	9	27	.0	3,154	8,300	679
TRAIN(EXCEPT CTA)	1	1	0	2	.0	101	21	0
TRAIN DEPOT-CTA	0	1	0	1	.0	1	0	0
TRAIN DEPOT-OTHER	6	19	9	34	.0	93,509	71,356	2,825
TRUCK STOP	4	2	3	9	.0	2,811	50	0
TRUCK TERMINAL	37	34	14	85	.1	84,908	13,140	2,817
WAREHOUSE	160	76	62	298	.4	688,178	95,856	15,876
WAREHOUSE SHIPPING DOCK	9	1	2	12	.0	203,584	1,560	105
WOODED AREA	1	1	0	2	.0	4,650	7,730	0
OTHER THAN THOSE ABOVE	284	242	248	774	1.0	408,153	390,275	17,663
UNKNOWN	50	32	52	134	.2	33,649	12,549	0
UNCODED	723	561	215	1499	1.9	586,415	245,928	28,456
TOTALS	33962	25728	18485	78175	100.0	165,049,054	4,451,206	1,103,057

ANNUAL BURGLARY ANALYSIS BY PROPERTY TYPE — 1983
(Report does not include attempts)

PROPERTY TYPE	TIME OF DAY: DAY OFFNS	DAY ITEMS	NIGHT OFFNS	NIGHT ITEMS	UNKNOWN OFFNS	UNKNOWN ITEMS	TOTAL OFFNS	TOTAL ITEMS	DOLLAR VALUE STOLEN	DOLLAR VALUE RECOVERED	DOLLAR VALUE DESTROYED
AMMUNITION											
SHOTGUN AMMUNITION	8	2464	9	2257	3	4306	20	9027	9,181	139	107
RIFLE AMMUNITION	3	8517	1	5152	2	4109	6	17778	5,172	91	0
HANDGUN AMMUNITION	11	4485	8	4430	3	1412	22	10327	10,685	680	0
OTHER AMMUNITION	1	4073	1	5	2	19	4	4097	2,728	25	0
AIRCRAFT	0	0	0	0	1	352	1	352	580	0	0
ANTIFREEZE	5	199	2	9	2	111	9	319	2,532	9	0
ANTIQUES	52	1388	35	342	47	526	134	2256	603,324	53,623	862
ART OBJECT	14	191	18	541	17	1534	49	2266	242,419	12,380	735
ANIMALS-LIVESTOCK											
CATTLE	3	11	0	0	1	3	4	14	4,751	2,800	0
FOWL	2	13	1	9	1	6	4	28	5,397	0	0
SHEEP	1	2	0	0	0	0	1	2	150	0	0
SWINE	2	102	2	22	3	14	7	138	19,050	30	0
OTHER ANIMALS	5	20	2	7	0	0	7	27	1,660	50	75
ANIMALS/DOMESTIC	33	95	19	99	15	37	67	231	74,830	3,922	351
APPLIANCE	599	10271	324	1144	260	780	1183	12195	857,978	29,686	4,891
AUDIO VISUAL EQUIP	71	552	59	322	44	666	174	1540	337,944	14,827	234
AUTO PARTS/ACCESSORY	383	9370	204	1471	177	5485	764	16326	738,443	14,149	11,542
BICYCLE PARTS	42	303	17	68	16	80	75	451	18,301	3,971	187
BICYCLE	1707	4426	1050	1502	960	1304	3717	7232	889,007	73,740	3,354
BOAT	11	22	7	9	6	11	24	42	49,209	8,855	1,100
BOAT OUTBOARD ENGINE	99	212	32	61	40	73	171	346	152,502	5,686	1,225
BOAT TRAILER	1	11	0	0	2	3	3	14	6,483	0	30
BOATING ACCESSORY	23	237	8	31	6	44	37	312	46,432	291	0
BOOK	39	2326	15	503	17	420	71	3249	18,327	1,929	125
CAMERA	349	7472	226	1127	200	4904	775	13503	800,208	39,817	1,160
CHECKS/ETC(NON-NEG)	68	2126	23	343	16	1048	107	3517	1	10	0
CHECKS/ETC-NEGOTIABLE	101	3487	57	1911	46	1031	204	6429	988,959	25,812	400
CHEMICALS											
FERTILIZER	0	0	3	193	1	1	4	194	7,955	0	0
HERBICIDES	2	6530	4	811	2	20	8	7361	89,489	205	0
PESTICIDES	0	251	1	900	0	0	1	1151	1,870	0	0
OTHER CHEMICALS	2	21	0	190	2	318	4	529	6,585	0	0
CIGARETTES/TOBACCOS	138	28855	185	74662	96	35524	419	139041	282,111	11,835	5,427
CLOTHING	425	8965	340	5889	211	7248	976	22102	1,140,860	30,270	3,322
COIN OPERATED MACHINES	28	165	22	144	18	72	68	381	23,897	704	28,857
COIN OPERATED WASHING	12	39	5	17	1	1	18	57	980	0	1,886
COMPONENT CB AM/FM	19	173	7	43	14	46	40	262	42,869	510	0
CONSTRUCTION EQUIP	87	391	9	59	28	88	124	538	157,203	7,999	10,350
CONSTRUCTION MATERIAL	97	9078	33	396	47	2635	177	12109	210,973	6,434	5,576
HEAVY CONSTRUCTION EQU	5	248	1	19	1	10	7	277	12,413	400	0
CONSUMABLES	107	3840	112	3539	82	2046	301	9425	62,188	16,901	2,152
COPPER ALLOYS	16	4534	12	3385	7	3952	35	11871	36,461	4,506	0
CREDIT CARDS	23	182	22	370	9	45	54	597	0	0	0
COSMETICS	9	351	6	263	8	585	23	1199	13,620	436	0
CURRENCY	4011	60398	3053	35231	2339	59980	9403	155609	5,221,216	283,383	51,099
COINS-COLLECTORS ITEM	120	6932	65	11376	51	3702	236	22010	593,882	6,778	750
CHAIN SAW	121	316	50	114	68	208	239	638	157,263	6,345	224
DOOR	464	1783	414	1720	160	349	1038	3852	45,314	1,668	236,973
DRIVERS LICENCE	15	88	11	101	8	105	34	294	2,208	209	50
DRUGS-CONT SUBSTANCES	23	960	20	5453	15	1907	58	8320	25,177	1,216	3,521
DRUGS-COMMON MEDICINE	21	393	12	284	9	43	42	720	12,262	74	1,580
NEEDLES AND SYRINGES	1	97	2	205	2	30	5	332	535	0	0
ELECTRONIC EQUIPMENT	260	1334	212	1336	175	761	647	3431	1,295,370	106,632	9,422
EXTERIOR OF HOUSE	8	29	6	10	3	21	17	60	4,534	0	8,651
EXPLOSIVES	2	11	0	8	2	1388	4	1407	3,234	1	0
FARM EQUIPMENT	14	56	12	163	18	52	44	271	435,437	5,355	270
FENCE	4	9	4	4115	1	1	9	4125	4,444	0	1,139
FLATWARE	56	2765	41	3319	71	5559	168	11643	1,216,119	74,428	394
FIRE EXTINGUISHER	20	54	13	40	8	18	41	112	6,818	691	717
FISHING EQUIPMENT	142	1877	76	1883	86	1223	304	4983	1,113,299	11,082	280
CAMPING EQUIPMENT	30	185	11	76	14	98	55	359	23,272	1,304	60
HUNTING EQUIPMENT	9	82	8	55	13	1500	30	1637	19,774	393	0
OTHER SPORTING EQUIPME	74	911	49	458	63	885	186	2254	162,233	3,866	105
MEAT	184	8602	116	7591	94	8240	394	24433	147,435	6,447	2,220
OTHER FOOD	234	8569	170	5073	74	2537	478	16179	78,068	4,354	3,546
FOOD STAMPS	57	1300	32	602	28	445	117	2347	34,929	762	0

ANNUAL BURGLARY ANALYSIS BY PROPERTY TYPE — 1983 con't.
(Report does not include attempts)

PROPERTY TYPE	TIME OF DAY: DAY OFFNS	DAY ITEMS	NIGHT OFFNS	NIGHT ITEMS	UNKNOWN OFFNS	UNKNOWN ITEMS	TOTAL OFFNS	TOTAL ITEMS	DOLLAR VALUE STOLEN	DOLLAR VALUE RECOVERED	DOLLAR VALUE DESTROYED
FURNISHINGS	468	2922	230	1550	265	2156	963	6628	1,116,642	54,641	45,556
FURS	51	180	38	989	29	241	118	1410	881,003	62,856	75
GRAIN	2	756	1	25	2	68	5	849	8,109	225	10
GASOLINE	58	3013	38	2198	36	1512	132	6723	9,555	186	58
PETROLEUM PRODUCTS	21	3791	17	408	14	561	52	4760	15,032	254	170
FIREARMS											
FIREARMS-HANDGUNS	386	915	299	894	190	646	875	2455	493,328	43,189	1,070
FIREARMS-RIFLES	128	531	113	469	96	387	337	1387	302,710	31,482	390
FIREARMS-SHOTGUNS	228	774	155	627	118	464	501	1865	410,090	15,212	1,080
FIREARMS-MILITARY	1	6	7	16	0	3	8	25	3,635	446	13
FIREARMS-OTHER	29	96	21	67	12	65	62	228	35,154	6,568	1,050
GLASS	64	612	45	125	11	110	120	847	23,940	12	15,430
HOUSEHOLD WARE	282	5587	154	4207	170	5022	606	14816	1,513,453	420,452	7,702
INTERIOR OF HOUSE	27	1259	18	121	14	54	59	1434	40,260	125	70,193
IDENTIFICATION ITEMS	5	66	3	74	2	11	10	151	2,473	40	0
INSECT KILLER (ELECTRI	5	18	0	3	0	1	5	22	1,435	200	0
JEWELRY	1758	28970	1383	25479	1199	27246	4340	81695	15,527,858	393,337	8,516
LABORATORY EQUIPMENT	6	25	7	41	6	8	19	74	72,010	1,900	0
LAWN MOWERS POWERED	565	794	256	436	198	308	1019	1538	500,360	23,958	525
LAWN MOWERS MANUAL	38	114	21	39	25	43	84	196	58,512	300	225
LAWN FURNITURE	9	45	5	21	8	31	22	97	4,236	180	50
LAWN CARE EQUIPMENT	42	175	18	57	19	59	79	291	70,439	345	25
LICENSE PLATES	9	23	3	10	5	20	17	53	873	59	18
LIQUOR AND ALCOHOLS	250	5397	269	4264	152	2128	671	11789	158,450	11,195	2,455
LOTTERY TICKETS	3	12029	2	904	4	374	9	13307	33,767	0	0
LUGGAGE	34	187	24	276	30	144	88	607	52,785	1,248	0
MAIL BOX	8	43	4	5	4	9	16	57	5,660	7	344
MUSICAL INSTRUMENTS	109	392	91	363	56	189	256	944	393,437	45,566	4,825
OFFICE EQUIPMENT											
TYPEWRITERS	213	653	117	397	144	379	474	1429	957,748	32,990	10,460
CALCULATOR/ADD MACHI	148	709	77	425	76	418	301	1552	256,235	90,962	2,210
DUPLICATING EQUIP	15	30	3	11	6	41	24	82	106,555	4,600	125
OTHER OFFICE EQUIP	113	739	59	1359	57	382	229	2480	782,115	27,072	31,753
PARKING METERS	2	3	0	0	0	0	2	3	321	0	0
PUBLIC ADDRESS SYSTEM	12	29	12	20	6	9	30	58	24,536	0	850
PAINT	18	274	7	84	4	50	29	408	6,146	80	51
PANELING	0	4	2	9	0	12	2	25	481	0	156
PHOTOGRAPHIC EQUIP	27	1231	27	3132	30	773	84	5136	268,332	64,986	170
POLICE SCANNER	26	65	25	62	7	28	58	155	31,276	1,155	300
POWER TOOL	383	5265	164	1089	212	870	759	7224	831,700	27,598	15
PRECIOUS METALS	14	4488	6	3033	11	5478	31	12999	376,152	6,647	250
PROJECTORS	21	62	13	40	10	42	44	144	39,428	3,907	180
PURSE OR WALLET	334	711	353	783	161	348	848	1842	59,232	4,923	450
RADIO	362	1391	228	860	223	880	813	3131	285,298	19,654	721
RECORD/RECORD ALBUM	35	5288	26	5621	18	3213	79	14122	93,119	3,133	110
SHOPPING CART	0	0	0	0	0	4	0	4	160	0	0
RELIGIOUS ITEMS	7	37	0	7	3	41	10	85	43,983	3,884	61
RADIO-TWO WAY-CITIZENB	109	306	72	182	49	137	230	625	151,561	6,719	675
SNOW BLOWER	275	358	144	188	126	316	545	862	220,347	9,035	1
SPORT/ATHLETIC EQUIP	76	1024	42	473	12	220	130	1717	111,721	4,251	3,405
ATHLETIC EQUIPMENT	73	1258	42	493	41	812	156	2563	308,731	9,831	110
STEREO COMPONENTS	317	3536	285	1460	172	822	774	5818	1,003,287	44,474	4,180
STREET/TRAFFIC SIGNS	1	1	0	0	1	1	2	2	601	0	0
SPEAKERS	171	4086	178	1281	84	820	433	6187	468,089	23,875	2,311
STEREOS	854	1896	840	1976	386	885	2080	4757	1,697,150	80,581	6,152
STAMPS-STAMP COLLECTIO	18	5545	13	2214	10	2212	41	9971	77,540	35	0
TAPE DECKS	219	809	217	712	141	518	577	2039	396,488	199,532	1,394
TAPE RECORDER	172	716	119	421	67	511	358	1648	301,319	9,701	999
TAPES	86	6217	55	5114	43	5056	184	16387	212,986	6,713	259
TELEVISIONS	2356	4883	2484	4135	1186	2239	6026	11257	2,992,023	109,914	11,917
TELEPHONE	136	428	77	251	49	247	262	926	85,199	2,503	1,709
TELEPHONE BOOTH	8	36	3	18	9	4125	20	4179	8,453	76	560
TOYS	19	271	14	212	9	174	42	657	17,548	1,272	0
TOOLS	1637	50319	810	26324	969	26095	3416	102738	103,657,926	152,207	5,517
TRAILER	6	7	2	2	0	1	8	10	82,407	0	576
TRAFFIC STANDARD	0	0	0	0	1	1	1	1	200	0	0
TILLER	24	34	7	15	10	19	41	68	25,768	2,926	0
TIRES	166	2248	102	931	77	1556	345	4735	494,245	6,162	1,318
TREE-SHRUBBERY-FLOWERS	10	248	5	44	4	14	19	306	2,523	83	255
UTILITY POLES	0	0	0	0	0	1	0	1	119	0	0
WINDSHIELD	3	18	4	6	2	5	9	29	776	0	1,390

WHEELCOVERS	7	67	7	28	2	17	16	112	9.204	0	0
MOPED	7	22	5	6	7	8	19	36	8.002	3.900	0
VIDEO EQUIPMENT	286	5609	248	1887	214	549	748	8045	1.216.796	59.388	3.786
VIDEO ACCESSORIES	68	1955	72	1110	31	809	171	3874	214.773	5.413	720
VENDING MACHINE	24	94	18	2057	9	12	51	2163	10.274	30	15.521
VEHICLES											
AUTOS	66	2929	60	84	34	53	160	3066	1.327.116	532.662	27.539
DUNE BUGGY	3	4	2	2	2	2	7	8	6.029	2.920	0
GOLFCART(MOTORIZED)	5	7	1	1	0	0	6	8	16.500	11.338	0
MINI BIKE	38	52	27	37	15	18	80	107	36.388	9.285	45
MOTOR SCOOTER	3	4	3	3	0	0	6	7	3.591	100	0
MOTORCYCLE	108	140	81	107	35	49	224	296	329.943	77.902	2.100
TRAIL BIKE	8	8	11	17	5	8	24	33	27.590	18.652	0
SNOW MOBILE	29	47	5	11	6	6	40	64	81.483	8.800	0
FARM TRACTOR	16	21	4	11	7	8	27	40	139.905	57.000	435
TRUCK	8	13	17	27	8	11	33	51	232.986	144.801	10.401
MOTOR HOME	0	0	1	1	0	1	1	2	1	0	250
OTHER MOTOR VEHICLE	15	18	8	13	36	56	59	87	81.826	40.351	0
WINDOW	518	2153	498	1256	229	546	1245	3955	43.504	1.328	198.698
OTHER COMMODITIES	2352	34114	1533	24621	1482	15419	5367	74154	4.108.360	468.758	165.095
UNKNOWN	933	1272	687	694	250	181	1870	2147	173.804	737	3.250
NONE	842	653	906	718	870	1803	2618	3174	669	0	0
UNCODED	5101	10240	4419	13775	2446	7408	11966	31423	186.730	44.667	19.498
TOTALS	33962	456114	25728	344976	18485	298500	78175	1099590	165.049.054	4.451.206	1.103.057

THEFT

The category of theft includes figures on burglary from motor vehicle to maintain consistency with the national program.

Theft

38 § 16-1.

A person commits theft when he knowingly:

(a) Obtains or exerts unauthorized control over property of the owner; or

(b) Obtains by deception control over property of the owner; or

(c) Obtains by threat control over property of the owner; or

(d) Obtains control over stolen property knowing the property to have been stolen by another or under such circumstances as would reasonably induce him to believe that the property was stolen, and

(1) Intends to deprive the owner permanently of the use or benefit of the property; or

(2) Knowlingly uses, conceals, or abandons the property in such manner as to deprive the owner permanently of such use or benefit; or

(3) Uses, conceals, or abandons the property knowing such use, concealment or abandonment probably will deprive the owner permanently of such use or benefit.

THEFT OFFENSES
1982/1983

	POPULATION	% PROPERTY CRIMES	% CRIME INDEX	CRIME RATE PER 100,000	TOTAL
1982	8,411,672	65.5	61.1	2669.6	224,558
1983	8,384,591	65.6	61.3	2582.3	216,516
% CHANGE	−.3	+.2	+.3	−3.3	−3.6

THEFT OFFENSES BY MONTH
1982/1983

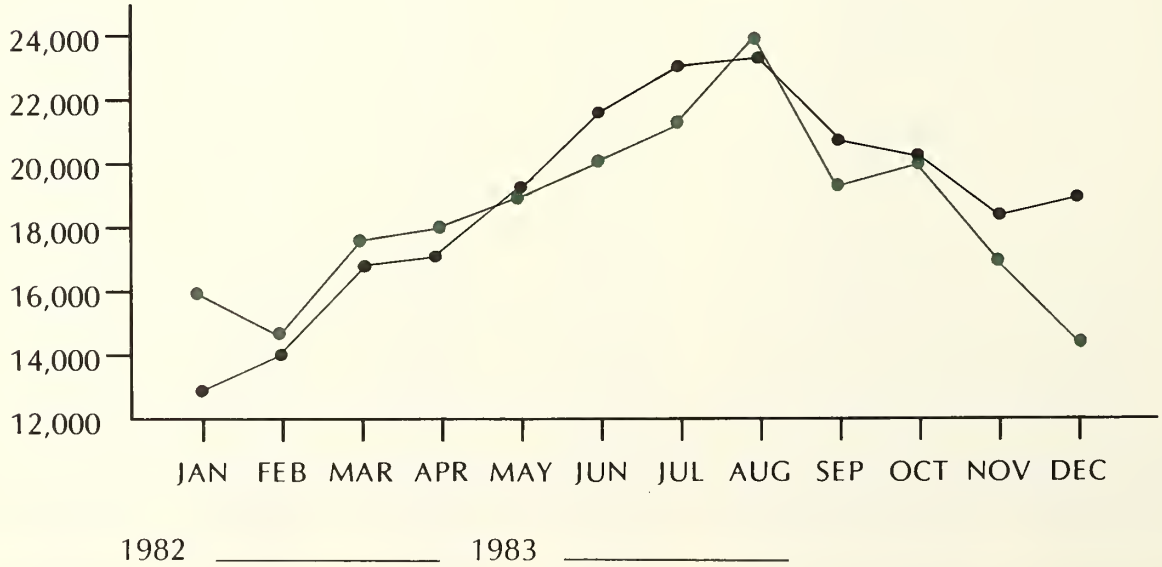

THEFT ARRESTS
1982/1983

	AGE		SEX		RACE							TOTAL ARRESTS
	Adult	Juvenile	Male	Female	White	Black	Mexican	Puerto Rican	Asian/ Pacific Islander	Amer. Indian/ Alaskan	Other Hisp.	
1982	26,842	12,797	27,429	12,210	26,272	12,422	626	78	133	26	82	39,639
1983	25,638	12,456	26,624	11,470	25,091	12,208	488	57	106	18	126	38,094
% CHANGE 1982-1983	−4.5	−2.7	−2.9	−6.1	−4.5	−1.7	−22.0	−26.9	−20.3	−30.8	+53.7	−3.9
% TOTAL ARRESTS	67.3	32.7	69.9	30.1	65.9	32.1	← 2.1 →					

Percentages may not equal 100 due to rounding.

ANNUAL THEFT ANALYSIS BY PLACE — 1983
(Report does not include attempts)

PLACE	DAY OFFENSES	NIGHT OFFENSES	UNKNOWN OFFENSES	TOTAL OFFENSES	PERCENT DIST	DOLLAR VALUE STOLEN	DOLLAR VALUE RECOVERED	DOLLAR VALUE DESTROYED
APARTMENT	2222	1334	806	4362	2.5	1,500,617	157,222	6,269
APARTMENT STORAGE LOCKER	141	53	82	276	.2	77,231	3,559	110
ALLEY	329	248	216	793	.4	142,073	8,006	1,445
APARTMENT-COMMON AREA	335	197	198	730	.4	119,674	7,920	816
CONDOMINIUM	18	14	16	48	.0	17,064	148	0
AIRPORT	27	8	13	48	.0	390,238	54	307
BANK	165	30	62	257	.1	352,522	24,114	1,950
BIKE RACK	656	267	341	1264	.7	209,072	16,501	365
BARBER SHOPS	18	3	6	27	.0	5,179	95	175
BAR OR TAVERN	454	1210	247	1911	1.1	373,485	19,099	1,379
BOAT MARINA	111	42	95	248	.1	279,625	29,245	8,367
BOAT DOCK AND MOORINGS	97	42	57	196	.1	162,543	10,740	4,068
BOAT HOUSE	10	3	8	21	.0	15,806	107	0
BOWLING ALLEY	118	142	45	305	.2	180,619	2,779	587
BUILDING	168	63	87	318	.2	164,929	18,382	179
OFFICE BUILDING	207	25	96	328	.2	183,243	10,815	207
BUS	47	21	10	78	.0	9,484	922	210
BUS GARAGE	8	4	10	22	.0	3,812	6	0
BUS TERMINAL	25	8	2	35	.0	23,250	358	0
BRIDGE	6	1	3	10	.0	3,100	100	0
BUSINESS PLACE/COMMERCIAL	7564	2486	1707	11757	6.7	6,316,627	463,082	25,110
CEMETERY	70	18	71	159	.1	137,059	5,855	17
CHAIN STORE-OTHER	1664	633	151	2448	1.4	326,809	106,469	608
CHURCH	327	120	121	568	.3	129,366	5,279	156
COAL MINE	9	11	4	24	.0	85,839	5,455	0
COIN OPERATED MACHINE	137	95	101	333	.2	30,366	492	2,571
COLLEGE OR UNIVERSITY	1616	395	971	2982	1.7	564,963	47,729	2,438
COLLEGE OR UNIV RES HALL	220	194	242	656	.4	119,134	13,937	779
CONSTRUCTION SITE	554	121	233	908	.5	1,867,061	914,782	156,190
CONSTRUCTION COMPANY	34	21	25	80	.0	75,361	1,600	845
DEPT STORE-INDEPENDENT	272	52	30	354	.2	63,190	8,811	50
DEPARTMENT STORE-CHAIN	7183	2331	302	9816	5.6	1,504,085	522,792	4,790
CREDIT UNION	15	6	0	21	.0	7,866	2,812	0
DRIVEWAY-RESIDENTIAL	3495	2089	1820	7404	4.2	1,982,621	106,411	23,650
DRUG STORE-INDEPENDENT	197	89	29	315	.2	55,955	6,381	2
DRUG STORE-CHAIN	1090	404	81	1575	.9	117,821	41,064	457
DRY CLEANER	32	3	4	39	.0	17,323	232	2,165
VACANT LAND	107	47	48	202	.1	142,327	24,118	300
FARM BUILDING	254	91	323	668	.4	452,827	14,523	1,355
FARM PASTURE	123	31	154	308	.2	207,972	3,995	3,040
FARM PEN OR CORRAL	83	25	114	222	.1	205,336	13,317	1,276
TILLED FARM LAND	96	41	106	243	.1	152,937	11,104	757
FARM HOUSE RESIDENCE	93	45	70	208	.1	99,437	902	13
ATHLETIC CLUB	38	26	9	73	.0	17,480	1,036	0
HEALTH CENTER	51	31	30	112	.1	38,503	1,004	4
FRATERNITY HOUSE	47	33	20	100	.1	20,714	1,263	51
FACTORY OR MFG BUILDING	235	66	69	370	.2	440,726	16,163	161
GARAGE-RESIDENTIAL	1903	941	975	3819	2.2	1,067,993	42,483	6,549
FAIRGROUNDS	44	30	9	83	.0	34,519	9,833	50
FIRE STATION	31	9	10	50	.0	15,480	688	0
GARAGE/AUTOMOTIVE REPAIRS	286	95	139	520	.3	235,343	9,814	3,014
GAS STATION	4175	3620	582	8377	4.8	982,669	49,998	3,541
GOLF COURSE	137	62	45	244	.1	138,147	12,435	1,050
GRAIN ELEVATOR	33	7	15	55	.0	38,098	2,882	456
GROCERY/FOOD STORE-IND	1023	522	88	1633	.9	165,698	48,546	695
GROCERY/FOOD STORE-CHAIN	3955	2333	311	6599	3.7	529,290	116,923	1,410
INDUSTRIAL PARK	5	3	0	8	.0	2,853	0	0
GYM LOCKER	307	68	99	474	.3	78,477	517	0
HOSPITAL	453	154	148	755	.4	222,337	14,396	3,750
HISTORICAL SITE	3	1	2	6	.0	3,674	2,700	10
HARDWARE STORE-IND	72	11	9	92	.1	78,556	2,164	44
HARDWARE STORE-CHAIN	211	42	17	270	.2	73,718	6,454	35
HIGHWAY	207	139	110	456	.3	143,945	17,202	2,724
JEWELRY STORE	104	29	10	143	.1	764,968	25,448	2,002
HIGHWAY-STREETS-ALLEYS-ETC	5	6	1	12	.0	3,254	344	0
JUNK YARD/SALVAGE YARD	96	20	41	157	.1	54,082	2,617	100
LAW ENFORCEMENT BUILDING	163	76	44	283	.2	97,561	49,231	250
LIQUOR STORE-INDEPENDENT	132	163	25	320	.2	59,062	3,454	14
LIQUOR STORE-CHAIN	59	55	15	129	.1	19,161	6,154	5,011
LIBRARY	288	82	57	427	.2	51,092	5,234	265
LUMBER YARD	45	18	14	77	.0	24,714	1,170	0
LAUNDROMAT	253	162	109	524	.3	84,431	2,105	1,916

LOCKER ROOM	456	160	88	704	.4	120.897	4.020	276
MAIL BOX	502	50	173	725	.4	109.270	6.219	338
MEDICAL OFFICES	146	14	50	210	.1	90.695	1.798	255
MOBILE HOME-PERMANENT	182	68	82	332	.2	92.568	4.089	473
MOBILE HOME PARK	138	75	78	291	.2	75.477	10.612	402
VACATION/CAMPER TRAILER	15	4	15	34	.0	11.410	0	0
MOTEL/HOTEL	621	452	300	1373	.8	770.458	42.547	6.266
MOTORCYCLE SHOP	4	0	3	7	.0	4.118	100	0
MOVIE HOUSES/THEATER	34	47	15	96	.1	19.360	346	200
NURSING HOME	108	25	47	180	.1	64.412	2.819	40
PARK	561	250	154	965	.5	196.938	15.488	1.851
FOREST PRESERVE	23	7	8	38	.0	10.185	1.001	110
WILDLIFE MANAGEMENT AREA	10	3	4	17	.0	27.861	18.000	0
CAMPING GROUNDS	51	24	35	110	.1	30.448	350	8
LAKE OR WATERWAY	105	46	75	226	.1	99.643	72.397	7.850
PARK BUILDING	107	49	34	190	.1	33.920	1.553	1.329
RECREATION OR PICNIC AREA	213	102	73	388	.2	428.326	6.097	1.215
PARK ROAD OR SCENIC DRIVE	21	13	5	39	.0	9.155	445	30
PARKING LOT-GENERAL USE	3630	2348	2044	8022	4.5	2.381.761	72.049	40.647
PARKING LOT-BUSINESS	5934	3643	2261	11838	6.7	4.321.595	266.502	50.313
PARKING LOT-MUNICIPAL	343	212	239	794	.5	192.736	3.769	3.928
NEW OR USED CAR LOTS	637	287	368	1292	.7	1.020.435	34.262	25.995
PHARMACY-INDEPENDENT	50	11	6	67	.0	9.168	1.430	25
PHARMACY-CHAIN	32	9	2	43	.0	6.975	1.226	0
PUBLIC BUILDING	173	62	37	272	.2	86.507	7.016	107
FEDERAL BUILDING	27	10	6	43	.0	9.273	197	0
STATE BUILDING	43	4	16	63	.0	14.670	258	20
LOCAL GOVERNMENT BUILDING	108	26	48	182	.1	45.919	2.131	250
PUBLIC FACILITIES	56	18	20	94	.1	50.347	2.810	20.193
PENAL INSTITUTION	5	1	1	7	.0	2.308	28	0
PORCH	711	506	410	1627	.9	259.585	23.260	127
RESIDENCE-PRIVATE	8174	4326	3575	16075	9.1	8.635.146	519.827	27.881
RESIDENCE YARD	8095	4784	4138	17017	9.6	3.445.185	235.612	24.674
RESTAURANT-INDEPENDENT	462	579	160	1201	.7	320.500	39.543	1.214
RESTAURANT-CHAIN	451	627	136	1214	.7	270.288	9.951	1.054
RIVER BANK	91	30	35	156	.1	570.660	510.775	219
ROLLER SKATING/ICE RINK	29	42	25	96	.1	13.071	1.194	100
SAVINGS AND LOANS	18	9	5	32	.0	34.361	324	0
SCHOOL GROUNDS	987	298	350	1635	.9	249.298	25.811	1.474
SCHOOL	1983	319	606	2908	1.6	1.036.876	121.378	4.911
SPORTING GOODS STORE-IND	57	17	15	89	.1	18.783	2.227	0
SPORTING GOODS STORE-CHAIN	109	46	4	159	.1	16.268	4.912	1
SIDEWALK	743	391	326	1460	.8	277.837	32.796	945
STREET	5540	4329	2816	12685	7.2	2.803.880	208.397	36.965
SPORTS ARENA OR STADIUM	85	68	33	186	.1	52.372	7.790	170
STORAGE SHED	328	139	242	709	.4	336.163	5.517	1.345
SWIMMING POOL	206	67	46	319	.2	44.802	4.524	400
SHOPPING MALL	259	87	23	369	.2	65.112	11.921	75
TAXI	14	16	8	38	.0	4.801	13	0
ROADS - TOLL	3	5	2	10	.0	2.470	175	0
ROADS - OTHER	61	46	44	151	.1	87.222	2.093	3.400
TRAILER(TRUCK OR TRACTOR)	24	8	9	41	.0	92.150	460	330
VEHICLE	1676	1056	928	3660	2.1	827.175	27.926	8.446
TRAIN CAR	7	8	4	19	.0	35.212	38	0
TRAIN YARD	25	13	16	54	.0	39.461	1.390	0
TRAIN YARD BUILDING	6	7	2	15	.0	6.133	400	0
TRAIN RIGHT-OF-WAY	67	25	39	131	.1	88.688	6.511	100
TRAIN(EXCEPT CTA)	4	1	1	6	.0	9.175	0	0
TRAIN-CTA	6	2	12	20	.0	3.962	0	0
TRAIN-COMMUTER	4	3	2	9	.0	1.662	25	0
TRAIN DEPOT-CTA	18	6	18	42	.0	5.191	165	0
TRAIN DEPOT-OTHER	49	24	23	96	.1	18.768	886	400
TRUCK STOP	75	101	21	197	.1	117.396	20.991	25
TRUCK TERMINAL	77	38	21	136	.1	376.347	20.989	610
WAREHOUSE	79	24	34	137	.1	318.557	10.040	180
WAREHOUSE SHIPPING DOCK	25	5	7	37	.0	125.584	3.317	5
WOODED AREA	44	11	19	74	.0	24.787	1.995	0
OTHER THAN THOSE ABOVE	1187	634	622	2443	1.4	1.116.654	89.460	3.962
UNKNOWN	433	177	292	902	.5	309.618	28.168	316
UNCODED	1606	848	360	2814	1.6	743.778	291.692	4.359
TOTALS	92911	49609	33826	176346	100.0	57.504.206	5.935.624	571.914

ANNUAL THEFT ANALYSIS BY PROPERTY TYPE — 1983
(Report does not include attempts)

PROPERTY TYPE	TIME OF DAY: DAY OFFNS	DAY ITEMS	NIGHT OFFNS	NIGHT ITEMS	UNKNOWN OFFNS	UNKNOWN ITEMS	TOTAL OFFNS	TOTAL ITEMS	DOLLAR VALUE STOLEN	DOLLAR VALUE RECOVERED	DOLLAR VALUE DESTROYED
AMMUNITION											
SHOTGUN AMMUNITION	5	265	2	19	3	1209	10	1493	1,557	120	0
RIFLE AMMUNITION	2	6273	2	207	1	5	5	6485	1,423	0	0
HANDGUN AMMUNITION	5	422	2	53	3	28	10	503	1,421	13	0
OTHER AMMUNITION	4	324	2	4	2	17	8	345	3,409	22	0
AIRCRAFT	1	1	0	0	1	2	2	3	346,650	0	200
ANTIFREEZE	1	1	5	20	0	2	6	23	82	19	0
ANTIQUES	68	189	20	48	55	216	143	453	87,675	3,972	150
ART OBJECT	119	1162	30	63	50	108	199	1333	97,570	8,670	200
ANIMALS-LIVESTOCK											
CATTLE	67	174	22	50	89	226	178	450	197,281	4,275	3,405
FOWL	8	233	6	44	6	176	20	453	3,749	125	125
SHEEP	5	16	1	3	1	27	7	46	2,200	0	0
SWINE	34	447	12	197	82	1043	128	1687	139,953	960	400
OTHER ANIMALS	54	432	13	19	15	51	82	502	56,537	11,745	0
ANIMALS/DOMESTIC	327	639	203	314	117	242	647	1195	186,689	37,528	4,000
APPLIANCE	388	1003	168	259	208	375	764	1637	346,340	16,387	1,720
AUDIO VISUAL EQUIP	87	143	68	101	47	219	202	463	82,664	6,074	50
AUTO PARTS/ACCESSORY	9848	32800	5925	13620	5703	16083	21476	62503	5,930,661	152,894	107,661
BICYCLE PARTS	324	597	157	328	151	275	632	1200	553,152	5,248	546
BICYCLE	11440	12379	6463	7070	4474	4867	22377	24316	3,733,163	520,743	11,971
BOAT	284	329	125	138	158	176	567	643	1,221,751	637,619	11,790
BOAT OUTBOARD ENGINE	306	386	148	170	194	222	648	778	655,727	19,222	4,370
BOAT TRAILER	12	26	10	17	15	42	37	85	111,900	13,430	0
BOATING ACCESSORY	174	569	49	205	119	430	342	1204	336,595	2,761	6,779
BOOK	389	1798	93	423	109	608	591	2829	41,528	8,268	45
CAMERA	314	559	117	234	127	214	558	1007	259,286	10,215	55
CHECKS/ETC(NON-NEG)	216	2063	72	348	79	5394	367	7805	31	1	0
CHECKS/ETC-NEGOTIABLE	647	6151	162	1546	226	1616	1035	9313	977,319	67,557	626
CHEMICALS											
FERTILIZER	3	510	4	273	1	6000	8	6783	4,250	134	0
HERBICIDES	5	263	0	0	6	1223	11	1486	18,502	170	0
PESTICIDES	1	3	0	0	2	2	3	5	322	2	0
OTHER CHEMICALS	7	473	3	25	2	6	12	504	8,115	4	0
CIGARETTES/TOBACCOS	1193	22238	648	9775	66	1742	1907	33755	84,837	29,782	214
CLOTHING	5731	23090	2299	11799	773	4650	8803	39539	1,425,994	478,940	2,821
COIN OPERATED MACHINES	42	5139	28	42	31	121	101	5302	31,905	799	2,795
COIN OPERATED WASHING	10	137	3	3	1	1	14	141	2,421	980	260
COMPONENT CB AM/FM	43	69	24	36	40	49	107	154	31,013	188	0
CONSTRUCTION EQUIP	260	993	63	1860	117	1238	440	4091	1,201,134	59,063	151,280
CONSTRUCTION MATERIAL	393	13072	147	3571	163	5673	703	22316	505,784	12,572	3,610
HEAVY CONSTRUCTION EQU	13	15	5	8	6	10	24	33	114,476	2,200	2,000
CONSUMABLES	624	3694	430	2474	108	917	1162	7085	62,161	15,691	444
COPPER ALLOYS	53	12164	22	11094	27	13932	102	37190	464,041	7,687	300
CREDIT CARDS	180	533	87	231	60	149	327	913	135	1	0
COSMETICS	991	3733	350	1377	33	333	1374	5443	49,119	69,665	586
CURRENCY	6450	52160	3427	19943	2175	12459	12052	84562	4,706,040	230,222	7,613
COINS-COLLECTORS ITEM	45	820	23	3883	22	360	90	5063	98,856	30,931	50
CHAIN SAW	99	152	44	60	79	116	222	328	89,249	2,401	0
DOOR	113	504	39	101	36	69	188	674	53,841	649	9,588
DRIVERS LICENCE	143	956	83	458	42	349	268	1763	36,922	6,369	4
DRUGS-CONT SUBSTANCES	43	6859	15	126	15	68	73	7053	13,319	3,390	0
DRUGS-COMMON MEDICINE	204	1393	85	849	14	410	303	2652	14,436	38,354	0
NEEDLES AND SYRINGES	3	27	3	17	1	2	7	46	134	48	0
ELECTRONIC EQUIPMENT	452	35811	194	1156	206	504	852	37471	614,941	37,758	2,467
EXTERIOR OF HOUSE	18	133	11	11	7	83	36	227	10,143	1,151	2,315
EXPLOSIVES	7	40	4	4287	0	0	11	4327	3,698	371	0
FARM EQUIPMENT	101	572	32	203	148	359	281	1134	369,367	74,059	1,100
FENCE	68	487	23	109	33	97	124	693	34,764	2,472	2,200
FLATWARE	25	914	9	332	26	719	60	1965	104,656	11,407	0
FIRE EXTINGUISHER	59	111	50	101	52	120	161	332	19,197	2,845	174
FISHING EQUIPMENT	294	2366	129	956	143	2040	566	5362	184,479	10,169	2,560
CAMPING EQUIPMENT	93	345	51	134	56	205	200	684	60,929	1,934	300
HUNTING EQUIPMENT	23	454	9	67	13	368	45	889	8,596	770	0
OTHER SPORTING EQUIPME	193	8998	105	560	97	605	395	10163	152,553	8,191	295
MEAT	524	5884	345	4561	51	2049	920	12494	171,951	14,640	31
OTHER FOOD	1078	6892	933	3928	95	1979	2106	12799	134,732	18,360	554
FOOD STAMPS	506	7661	132	1005	139	2816	777	11482	125,019	4,389	240
FURNISHINGS	604	2405	283	716	306	1374	1193	4495	566,757	53,851	4,972
FURS	71	176	44	56	34	242	149	474	291,088	13,467	3,500
GRAIN	29	13233	12	2437	32	23098	73	38768	185,556	885	0
GASOLINE	4029	49034	3628	31536	1002	30568	8659	111138	286,450	9,717	1,591
PETROLEUM PRODUCTS											

PETROLEUM PRODUCTS	50	2491	48	7491	36	28398	134	38380	56.468	2.041	407
FIREARMS											
FIREARMS-HANDGUNS	357	485	189	251	199	272	745	1008	198.330	16.914	357
FIREARMS-RIFLES	59	334	40	113	42	93	141	540	51.274	5.063	40
FIREARMS-SHOTGUNS	92	169	47	93	46	113	185	375	75.880	6.480	0
FIREARMS-MILITARY	3	7	2	3	2	3	7	13	23.228	2.633	0
FIREARMS-OTHER	30	56	11	20	9	27	50	103	16.740	3.834	0
GLASS	21	213	20	66	5	16	46	295	9.465	707	420
GRASS AND SOD	8	31	4	10	1	2	13	43	1.389	244	1.070
HOUSEHOLD WARE	420	3412	185	2675	128	1721	733	7808	443.598	22.219	833
INTERIOR OF HOUSE	4	21	1	11	2	12	7	44	8.523	0	1.590
IDENTIFICATION ITEMS	67	547	38	246	30	62	135	855	21.935	8.629	0
INSECT KILLER (ELECTRI	142	157	93	96	47	49	282	302	33.273	329	220
JEWELRY	2468	11038	907	3894	890	3304	4265	18236	6.900.007	450.879	4.317
LABORATORY EQUIPMENT	26	91	8	28	31	104	65	223	82.962	5.715	0
LAWN MOWERS POWERED	587	710	246	276	305	351	1138	1337	557.942	62.719	3.677
LAWN MOWERS MANUAL	64	75	37	45	42	54	143	174	26.390	1.899	0
LAWN FURNITURE	263	658	136	288	126	260	525	1206	88.327	2.395	89
LAWN CARE EQUIPMENT	114	192	42	194	29	61	185	447	109.205	5.345	25
LICENSE PLATES	665	849	348	462	419	523	1432	1834	84.282	3.722	154
LIQUOR AND ALCOHOLS	530	1968	688	3021	87	482	1305	5471	69.763	14.472	547
LOTTERY TICKETS	28	3581	12	756	6	1346	46	5683	17.563	302	0
LUGGAGE	89	161	47	106	31	59	167	326	38.316	3.785	2.055
MAIL BOX	279	302	116	124	133	142	528	568	25.214	1.900	1.164
MUSICAL INSTRUMENTS	180	302	76	158	87	4227	343	4687	204.992	25.100	255
OFFICE EQUIPMENT											
TYPEWRITERS	111	137	28	33	54	79	193	249	165.548	6.426	0
CALCULATOR/ADD MACHI	185	500	39	107	47	120	271	727	43.749	7.595	60
DUPLICATING EQUIP	8	12	3	4	3	6	14	22	34.897	500	0
OTHER OFFICE EQUIP	123	379	28	79	56	171	207	629	232.513	19.940	0
PARKING METERS	32	52	17	27	54	92	103	171	32.296	5.382	961
PUBLIC ADDRESS SYSTEM	7	11	2	2	5	5	14	18	6.152	400	0
PAINT	18	208	5	50	2	4	25	262	2.492	184	0
PANELING	7	133	1	1	1	210	9	344	5.680	205	0
PHOTOGRAPHIC EQUIP	66	381	36	134	22	165	124	680	56.456	17.556	56
POLICE SCANNER	23	30	10	12	5	8	38	50	13.715	1.130	0
POWER TOOL	255	616	70	810	164	349	489	1775	346.174	14.569	20.000
PRECIOUS METALS	34	6914	8	285	11	4597	53	11796	94.157	5.608	0
PROJECTORS	26	32	5	8	12	19	43	59	19.801	693	75
PURSE OR WALLET	4207	5913	2251	2903	1059	1380	7517	10196	490.793	56.790	2.682
RADIO	917	1397	506	686	473	664	1896	2747	539.635	32.701	9.233
RECORD/RECORD ALBUM	101	1821	44	1561	17	911	162	4293	36.572	8.412	250
SHOPPING CART	15	369	5	10	2	32	22	411	12.939	675	0
RELIGIOUS ITEMS	10	21	3	4	2	7	15	32	8.934	43	0
RADIO-TWO WAY-CITIZENB	401	538	257	330	237	321	895	1189	249.030	14.208	405
SNOW BLOWER	127	152	35	40	24	27	186	219	71.042	4.729	475
SPORT/ATHLETIC EQUIP	137	581	83	356	39	244	259	1181	88.074	7.580	578
ATHLETIC EQUIPMENT	187	1448	92	288	95	697	374	2433	95.690	9.053	175
STEREO COMPONENTS	221	669	119	301	107	247	447	1217	194.095	12.806	425
STREET/TRAFFIC SIGNS	41	91	54	98	27	42	122	231	15.429	3.499	72
SPEAKERS	406	1512	299	995	225	880	930	3387	209.246	12.129	658
STEREOS	948	2207	634	808	669	1799	2251	4814	699.601	37.145	2.845
STAMPS-STAMP COLLECTIO	20	931	6	2252	8	1231	34	4414	27.375	326	0
TAPE DECKS	917	1167	482	582	393	776	1792	2525	445.571	23.208	7.675
TAPE RECORDER	195	302	84	146	83	121	362	569	94.293	8.585	120
TAPES	663	5984	301	3641	114	3314	1078	12939	126.045	26.002	1.154
TELEVISIONS	452	615	232	323	183	998	867	1936	350.768	40.049	1.300
TELEPHONE	201	458	81	141	86	396	368	995	101.048	24.603	560
TELEPHONE BOOTH	20	28	18	22	7	23	45	73	69.471	1.592	100
TOYS	280	875	70	186	35	101	385	1162	30.086	6.684	6
TOOLS	1547	12833	604	7187	825	12858	2976	32878	1.703.329	87.068	1.329
TRAILER	113	126	33	37	61	66	207	229	1.149.583	88.727	71
TRAFFIC STANDARD	7	9	19	31	5	10	31	50	8.746	1.975	150
TILLER	38	45	17	19	32	42	87	106	39.825	750	0
TIRES	1352	4584	780	2235	761	2282	2893	9101	1.200.329	31.088	11.417
TREE-SHRUBBERY-FLOWERS	368	3154	210	2336	141	606	719	6096	116.246	4.518	3.200
UTILITY POLES	11	18	3	4	2	2	16	24	902.671	890.095	30
WINDSHIELD	10	21	6	17	5	12	21	50	3.330	0	3.485
WHEELCOVERS	1818	11387	1061	3909	474	1628	3353	16924	928.458	23.411	2.800
MOPED	6	11	0	0	0	0	6	11	2.300	400	0
VIDEO EQUIPMENT	178	403	69	110	59	110	306	623	294.019	23.509	341
VIDEO ACCESSORIES	153	803	52	207	19	138	224	1148	71.414	12.923	133
VENDING MACHINE	56	86	43	81	20	36	119	203	46.855	7.077	3.846

ANNUAL THEFT ANALYSIS BY PROPERTY TYPE — 1983 con't.
(Report does not include attempts)

PROPERTY TYPE	TIME OF DAY: DAY OFFNS	DAY ITEMS	NIGHT OFFNS	NIGHT ITEMS	UNKNOWN OFFNS	UNKNOWN ITEMS	TOTAL OFFNS	TOTAL ITEMS	DOLLAR VALUE STOLEN	DOLLAR VALUE RECOVERED	DOLLAR VALUE DESTROYED
VEHICLES											
AUTOS	16	30	27	42	29	52	72	124	236.773	120.210	21.200
GOLFCART(MOTORIZED)	4	8	1	1	1	1	6	10	4.580	2.160	1.000
MOTOR SCOOTER	1	1	0	0	1	1	2	2	545	250	295
MOTORCYCLE	21	22	15	27	8	10	44	59	40.340	4.645	50
TRAIL BIKE	0	0	2	2	2	2	4	4	3.950	250	0
SNOW MOBILE	10	12	2	3	2	2	14	17	36.310	400	0
FARM TRACTOR	9	13	4	4	2	2	15	19	81.905	6.000	0
TRUCK	4	6	2	3	8	10	14	19	110.102	1.502	500
MOTOR HOME	2	2	0	0	0	0	2	2	176	1	0
OTHER MOTOR VEHICLE	11	11	4	8	25	36	40	55	57.039	17.650	0
WINDOW	138	414	79	1944	58	169	275	2527	75.567	1.085	24.750
OTHER COMMODITIES	9993	87429	4745	25957	3611	29370	18349	142756	4.778.123	649.729	62.486
UNKNOWN	639	7229	261	487	82	199	982	7915	265.016	6.117	145
NONE	299	303	172	171	244	244	715	718	1.743	0	0
UNCODED	8248	34885	4446	17333	2000	8436	14694	60654	3.472.304	111.265	8.444
TOTALS	92911	582073	49609	245467	33826	269019	176346	1096559	57.504.206	5.935.624	571.914

ANNUAL BURGLARY FROM MOTOR VEHICLE ANALYSIS BY PLACE — 1983
(Report does not include attempts)

PLACE	DAY OFFENSES	NIGHT OFFENSES	UNKNOWN OFFENSES	TOTAL OFFENSES	PERCENT DIST	DOLLAR VALUE STOLEN	DOLLAR VALUE RECOVERED	DOLLAR VALUE DESTROYED
APARTMENT	88	55	18	161	.5	50,364	4,290	1,320
APARTMENT STORAGE LOCKER	0	1	1	2	.0	575	200	145
ALLEY	134	88	98	320	1.0	93,646	3,515	2,290
APARTMENT-COMMON AREA	33	13	4	50	.2	14,932	28	225
CONDOMINIUM	2	1	0	3	.0	1,095	0	50
AIRPORT	9	2	2	13	.0	34,983	0	88
BANK	1	0	1	2	.0	356	0	0
BIKE RACK	0	0	1	1	.0	134	0	0
BAR OR TAVERN	14	38	11	63	.2	20,190	548	170
BOAT MARINA	10	5	8	23	.1	10,651	0	350
BOAT DOCK AND MOORINGS	11	3	5	19	.1	7,962	85	0
BOAT HOUSE	2	3	1	6	.0	2,798	0	0
BOWLING ALLEY	4	5	4	13	.0	2,175	0	125
BUILDING	0	2	1	3	.0	1,000	0	150
OFFICE BUILDING	1	1	0	2	.0	960	0	0
BUS	5	3	2	10	.0	1,963	1,203	0
BUS GARAGE	12	3	2	17	.1	5,379	75	0
BUS TERMINAL	2	0	0	2	.0	165	0	0
BUSINESS PLACE/COMMERCIAL	172	94	64	330	1.0	208,859	5,605	2,547
CEMETERY	36	1	4	41	.1	10,681	150	0
CHAIN STORE-OTHER	3	1	1	5	.0	888	240	4
CHURCH	4	5	7	16	.0	3,372	200	30
COAL MINE	1	0	0	1	.0	326	0	0
COIN OPERATED MACHINE	1	0	3	4	.0	42	0	30
COLLEGE OR UNIVERSITY	60	25	72	157	.5	31,208	840	1,611
COLLEGE OR UNIV RES HALL	2	4	4	10	.0	1,294	75	0
CONSTRUCTION SITE	20	2	6	28	.1	17,179	0	0
CONSTRUCTION COMPANY	6	1	0	7	.0	3,972	0	0
DEPT STORE-INDEPENDENT	2	0	1	3	.0	456	0	0
DEPARTMENT STORE-CHAIN	13	3	2	18	.1	3,245	309	300
CREDIT UNION	1	0	1	2	.0	260	0	0
DRIVEWAY-RESIDENTIAL	2259	1367	1306	4932	15.0	1,596,553	44,339	38,698
DRUG STORE-CHAIN	3	1	0	4	.0	3,127	0	0
DRY CLEANER	1	0	1	2	.0	985	0	0
VACANT LAND	2	3	5	10	.0	7,032	3,490	120
FARM BUILDING	8	3	12	23	.1	9,779	0	250
FARM PASTURE	3	2	3	8	.0	2,595	0	150
FARM PEN OR CORRAL	2	0	4	6	.0	2,442	0	230
TILLED FARM LAND	7	1	8	16	.0	5,092	0	150
FARM HOUSE RESIDENCE	8	2	3	13	.0	4,316	0	0
ATHLETIC CLUB	1	0	2	3	.0	1,320	0	0
HEALTH CENTER	2	0	0	2	.0	70	0	0
FACTORY OR MFG BUILDING	8	4	1	13	.0	5,064	500	0
GARAGE-RESIDENTIAL	234	104	175	513	1.6	164,065	2,650	3,446
FAIRGROUNDS	3	5	2	10	.0	8,616	6,000	0
FIRE STATION	0	1	0	1	.0	180	0	0
GARAGE/AUTOMOTIVE REPAIRS	71	26	46	143	.4	41,360	1,203	3,325
GAS STATION	97	69	50	216	.7	67,391	3,323	1,163
GOLF COURSE	28	10	11	49	.1	30,250	45	100
GRAIN ELEVATOR	0	0	2	2	.0	206	0	60
GROCERY/FOOD STORE-IND	5	3	0	8	.0	1,110	40	0
GROCERY/FOOD STORE-CHAIN	16	8	3	27	.1	17,142	227	50
INDUSTRIAL PARK	0	1	0	1	.0	1	0	0
GYM LOCKER	0	1	0	1	.0	140	0	0
HOSPITAL	3	2	4	9	.0	4,299	0	0
HARDWARE STORE-IND	0	1	0	1	.0	95	0	0
HARDWARE STORE-CHAIN	2	1	0	3	.0	389	0	175
HIGHWAY	143	90	50	283	.9	87,743	6,649	251
JEWELRY STORE	1	0	0	1	.0	200	0	0
HIGHWAY-STREETS-ALLEYS-ETC	1	1	0	2	.0	540	150	200
JUNK YARD/SALVAGE YARD	11	2	9	22	.1	4,067	0	0
LAW ENFORCEMENT BUILDING	16	7	6	29	.1	7,399	1,502	255
LIQUOR STORE-INDEPENDENT	2	3	0	5	.0	6,662	147	0
LIBRARY	3	0	0	3	.0	1,008	0	0
LUMBER YARD	3	0	0	3	.0	5,497	0	0
LAUNDROMAT	1	2	0	3	.0	1,080	0	0
LOCKER ROOM	1	1	0	2	.0	451	0	0
MAIL BOX	1	0	0	1	.0	313	0	0

ANNUAL BURGLARY FROM MOTOR VEHICLE ANALYSIS BY PLACE — 1983 con't.
(Report does not include attempts)

PLACE	DAY OFFENSES	NIGHT OFFENSES	UNKNOWN OFFENSES	TOTAL OFFENSES	PERCENT DIST	DOLLAR VALUE STOLEN	DOLLAR VALUE RECOVERED	DOLLAR VALUE DESTROYED
MEDICAL OFFICES	3	0	0	3	.0	410	0	0
MOBILE HOME-PERMANENT	10	3	3	16	.0	4.480	150	50
MOBILE HOME PARK	27	25	29	81	.2	16.634	965	40
VACATION/CAMPER TRAILER	6	5	5	16	.0	7.626	0	220
MOTEL/HOTEL	22	33	51	106	.3	54.742	1.330	175
MOVIE HOUSES/THEATER	0	5	0	5	.0	934	0	0
NURSING HOME	2	0	0	2	.0	45	0	0
PARK	13	19	19	51	.2	7.285	0	530
FOREST PRESERVE	6	2	6	14	.0	3.207	20	13
WILDLIFE MANAGEMENT AREA	3	0	1	4	.0	1.655	0	0
CAMPING GROUNDS	0	2	2	4	.0	1.212	140	0
LAKE OR WATERWAY	5	2	1	8	.0	4.240	500	0
PARK BUILDING	3	2	3	8	.0	3.275	0	300
RECREATION OR PICNIC AREA	15	7	6	28	.1	11.319	25	216
PARK ROAD OR SCENIC DRIVE	8	5	2	15	.0	6.160	0	100
PARKING LOT-GENERAL USE	1824	1365	1316	4505	13.7	1.797.614	98.232	64.712
PARKING LOT-BUSINESS	2554	2194	1316	6064	18.5	2.865.024	249.211	62.895
PARKING LOT-MUNICIPAL	173	156	78	407	1.2	102.710	2.856	3.420
NEW OR USED CAR LOTS	203	61	137	401	1.2	187.268	8.076	15.267
PHARMACY-INDEPENDENT	0	1	0	1	.0	1.025	0	0
PUBLIC BUILDING	5	2	0	7	.0	1.401	0	0
FEDERAL BUILDING	0	0	1	1	.0	100	0	0
STATE BUILDING	2	0	0	2	.0	336	0	0
LOCAL GOVERNMENT BUILDING	3	2	1	6	.0	1.455	700	0
PUBLIC FACILITIES	4	0	3	7	.0	1.832	500	42
PENAL INSTITUTION	1	0	0	1	.0	1.200	0	0
PORCH	1	3	1	5	.0	4.007	0	700
RESIDENCE-PRIVATE	383	261	125	769	2.3	367.947	15.324	10.935
RESIDENCE YARD	360	172	298	830	2.5	215.710	7.306	5.879
RESTAURANT-INDEPENDENT	6	21	0	27	.1	7.695	55	130
RESTAURANT-CHAIN	10	9	3	22	.1	4.192	75	390
RIVER BANK	6	6	2	14	.0	4.797	0	48
ROLLER SKATING/ICE RINK	0	2	0	2	.0	170	70	0
SAVINGS AND LOANS	1	1	0	2	.0	176	0	0
SCHOOL GROUNDS	98	67	57	222	.7	43.900	1.462	1.471
SCHOOL	36	15	9	60	.2	14.328	949	700
SPORTING GOODS STORE-IND	0	1	1	2	.0	380	0	0
SPORTING GOODS STORE-CHAIN	1	0	0	1	.0	1	0	0
SIDEWALK	11	6	4	21	.1	4.721	482	11
STREET	2394	1806	1401	5601	17.1	1.691.467	75.375	41.097
SPORTS ARENA OR STADIUM	6	4	4	14	.0	6.304	0	0
STORAGE SHED	7	5	5	17	.1	11.158	0	0
SWIMMING POOL	0	2	0	2	.0	1.900	0	0
SHOPPING MALL	4	10	0	14	.0	7.239	980	0
TAXI	2	2	3	7	.0	1.525	100	0
ROADS - TOLL	0	0	1	1	.0	700	0	0
ROADS - OTHER	29	15	14	58	.2	16.686	790	95
TRAILER(TRUCK OR TRACTOR)	17	10	9	36	.1	14.794	20	553
VEHICLE	1989	1923	384	4296	13.1	1.557.516	61.774	28.808
TRAIN CAR	2	1	0	3	.0	47.320	46.760	0
TRAIN YARD	31	24	2	57	.2	19.842	0	0
TRAIN YARD BUILDING	0	2	0	2	.0	2.287	0	110
TRAIN RIGHT-OF-WAY	3	4	9	16	.0	4.147	0	100
TRAIN DEPOT-OTHER	11	7	2	20	.1	4.085	1	55
TRUCK STOP	5	27	4	36	.1	16.402	679	75
TRUCK TERMINAL	33	21	8	62	.2	98.105	63	378
WAREHOUSE	6	1	2	9	.0	3.904	0	0
WAREHOUSE SHIPPING DOCK	0	0	2	2	.0	400	0	0
OTHER THAN THOSE ABOVE	159	172	108	439	1.3	107.268	7.461	950
UNKNOWN	55	30	51	136	.4	56.351	5.939	599
UNCODED	280	202	49	531	1.6	187.337	22.250	4.268
TOTALS	14433	10803	7565	32801	100.0	12.227.639	698.248	303.390

ANNUAL BURGLARY FROM MOTOR VEHICLE ANALYSIS BY PROPERTY TYPE — 1983
(Report does not include attempts)

PROPERTY TYPE	TIME OF DAY: DAY OFFNS	DAY ITEMS	NIGHT OFFNS	NIGHT ITEMS	UNKNOWN OFFNS	UNKNOWN ITEMS	TOTAL OFFNS	TOTAL ITEMS	DOLLAR VALUE STOLEN	DOLLAR VALUE RECOVERED	DOLLAR VALUE DESTROYED
AMMUNITION											
SHOTGUN AMMUNITION	1	268	1	13	1	107	3	388	1.273	0	0
RIFLE AMMUNITION	2	201	0	30	1	48	3	279	1.104	95	0
HANDGUN AMMUNITION	2	787	2	25	0	85	4	897	2.755	0	0
OTHER AMMUNITION	0	1	0	500	0	1	0	502	99	14	0
AIRCRAFT	0	0	1	1	0	0	1	1	400	0	0
ANTIFREEZE	1	36	1	915	1	2	3	953	3.572	2.490	0
ANTIQUES	3	15	2	12	0	1	5	28	9.610	0	0
ART OBJECT	0	0	3	170	2	34	5	204	5.146	0	0
ANIMALS-LIVESTOCK											
CATTLE	0	0	0	0	2	6	2	6	1.800	0	0
FOWL	1	10	0	0	1	12	2	22	91	0	0
SHEEP	1	1	0	0	0	0	1	1	99.900	0	0
SWINE	0	0	0	0	3	25	3	25	1.250	0	120
ANIMALS/DOMESTIC	7	10	4	4	1	1	12	15	3.060	650	0
APPLIANCE	52	151	14	37	12	28	78	216	39.860	1.185	17
AUDIO VISUAL EQUIP	31	86	53	122	30	179	114	387	54.755	18.600	0
AUTO PARTS/ACCESSORY	1015	2636	678	1769	572	1322	2265	5727	659.469	33.570	100.074
BICYCLE PARTS	4	11	3	10	4	13	11	34	2.610	10	129
BICYCLE	44	60	37	48	29	35	110	143	23.439	2.385	520
BOAT	0	4	1	1	0	0	1	5	585	0	0
BOAT OUTBOARD ENGINE	6	8	4	6	3	3	13	17	17.396	0	0
BOATING ACCESSORY	7	38	6	25	2	13	15	76	10.983	190	50
BOOK	18	281	20	189	15	78	53	548	9.395	482	0
CAMERA	199	413	126	311	81	235	406	959	232.925	7.959	695
CHECKS/ETC(NON-NEG)	36	919	30	659	12	208	78	1786	6.270	0	0
CHECKS/ETC-NEGOTIABLE	47	422	39	342	21	403	107	1167	83.871	3.129	0
CHEMICALS											
FERTILIZER	1	1035	0	0	0	0	1	1035	4.700	0	0
PESTICIDES	0	1	0	0	0	0	0	1	84	0	0
OTHER CHEMICALS	0	0	0	0	1	32	1	32	18.281	0	0
CIGARETTES/TOBACCOS	40	39590	20	253	26	3152	86	42995	93.671	867	349
CLOTHING	475	3102	396	4024	253	4380	1124	11506	481.008	7.462	1.152
COIN OPERATED MACHINES	0	0	0	0	1	1	1	1	50	0	0
COMPONENT CB AM/FM	61	113	37	66	56	72	154	251	43.294	2.680	100
CONSTRUCTION EQUIP	22	87	7	48	2	3	31	138	37.048	0	0
CONSTRUCTION MATERIAL	9	233	4	66	4	411	17	710	9.114	411	170
HEAVY CONSTRUCTION EQU	0	0	0	0	1	1	1	1	1.000	0	0
CONSUMABLES	26	536	29	1354	17	1405	72	3295	14.803	294	6
COPPER ALLOYS	1	1	0	1	1	1000	2	1002	475	0	0
CREDIT CARDS	37	117	35	110	15	44	87	271	2	2	0
COSMETICS	8	88	7	167	5	53	20	308	5.624	817	20
CURRENCY	525	8551	376	2658	248	2159	1149	13368	342.767	8.718	228
COINS-COLLECTORS ITEM	4	49	1	3	2	55	7	107	2.961	0	0
CHAIN SAW	22	27	5	7	5	15	32	49	10.127	527	0
DOOR	10	67	10	105	1	8	21	180	2.542	0	11.376
DRIVERS LICENCE	28	219	22	183	14	81	64	483	10.020	2.132	125
DRUGS-CONT SUBSTANCES	2	17	0	7	2	13	4	37	1.108	125	0
DRUGS-COMMON MEDICINE	8	139	4	15	1	20	13	174	81.868	1	1
NEEDLES AND SYRINGES	0	1	0	0	1	32	1	33	42	0	0
ELECTRONIC EQUIPMENT	392	1199	305	654	243	470	940	2323	513.003	78.069	4.917
EXTERIOR OF HOUSE	0	0	1	2	1	1	2	3	138	288	15
EXPLOSIVES	0	1	1	1	0	0	1	2	210	0	0
FARM EQUIPMENT	6	16	1	1	2	2	9	19	7.566	0	0
FENCE	0	1	0	0	0	0	0	1	0	0	150
FLATWARE	3	39	3	8	5	172	11	219	152.878	150.300	4.000
FIRE EXTINGUISHER	25	105	13	40	15	47	53	192	5.196	435	30
FISHING EQUIPMENT	85	1225	65	374	55	388	205	1987	153.985	1.110	150
CAMPING EQUIPMENT	14	114	10	55	6	36	30	205	10.597	170	0
HUNTING EQUIPMENT	3	18	13	217	3	204	19	439	8.619	105	0
OTHER SPORTING EQUIPME	73	427	51	436	79	524	203	1387	97.892	4.017	1.770
MEAT	17	1187	15	1741	6	179	38	3107	51.783	1.132	0
OTHER FOOD	47	2043	60	1300	15	94	122	3437	20.123	324	0
FOOD STAMPS	8	216	8	56	4	32	20	304	6.023	174	0
FURNISHINGS	27	130	11	106	8	36	46	272	33.606	52	0
FURS	12	17	8	16	7	8	27	41	100.975	360	0
GASOLINE	46	921	47	858	27	604	120	2383	8.201	120	12

ANNUAL BURGLARY FROM MOTOR VEHICLE ANALYSIS BY PROPERTY TYPE — 1983 con't.
(Report does not include attempts)

PROPERTY TYPE	TIME OF DAY: DAY OFFNS	DAY ITEMS	NIGHT OFFNS	NIGHT ITEMS	UNKNOWN OFFNS	UNKNOWN ITEMS	TOTAL OFFNS	TOTAL ITEMS	DOLLAR VALUE STOLEN	DOLLAR VALUE RECOVERED	DOLLAR VALUE DESTROYED
PETROLEUM PRODUCTS	8	116	6	137	1	15	15	268	887	3	65
FIREARMS											
FIREARMS-HANDGUNS	85	110	68	89	47	57	200	256	87,851	5,877	0
FIREARMS-RIFLES	19	31	11	20	12	16	42	67	17,571	2,561	0
FIREARMS-SHOTGUNS	34	41	28	44	21	33	83	118	46,009	5,492	45
FIREARMS-MILITARY	0	0	0	0	1	2	1	2	250	0	0
FIREARMS-OTHER	4	7	3	5	2	6	9	18	1,754	0	50
GLASS	5	42	5	15	4	10	14	67	3,700	100	1,651
HOUSEHOLD WARE	39	664	28	188	21	95	88	947	24,009	1,869	30
INTERIOR OF HOUSE	0	0	0	0	1	2	1	2	729	0	0
IDENTIFICATION ITEMS	15	123	15	111	9	22	39	256	5,789	1,904	0
INSECT KILLER (ELECTRI	0	0	2	2	0	0	2	2	390	200	0
JEWELRY	156	973	102	580	77	356	335	1909	529,097	3,479	1,885
LABORATORY EQUIPMENT	5	11	2	8	1	8	8	27	5,645	2,800	0
LAWN MOWERS POWERED	9	13	5	6	0	1	14	20	11,887	7,700	0
LAWN MOWERS MANUAL	1	2	0	0	0	0	1	2	165	0	0
LAWN FURNITURE	4	6	1	6	2	13	7	25	1,470	40	0
LAWN CARE EQUIPMENT	7	10	1	2	1	16	9	28	8,448	0	0
LICENSE PLATES	15	29	10	10	9	15	34	54	2,178	38	16
LIQUOR AND ALCOHOLS	46	588	26	406	18	141	90	1135	11,168	299	80
LOTTERY TICKETS	2	302	2	720	0	200	4	1222	1,246	0	0
LUGGAGE	96	191	76	174	55	113	227	478	43,943	6,973	550
MAIL BOX	1	1	0	0	1	1	2	2	200	0	10
MUSICAL INSTRUMENTS	28	64	35	81	17	30	80	175	79,876	12,645	5,065
OFFICE EQUIPMENT											
TYPEWRITERS	13	30	5	7	7	12	25	49	23,579	200	150
CALCULATOR/ADD MACHI	35	135	21	93	18	97	74	325	18,637	80	0
DUPLICATING EQUIP	2	2	1	2	0	0	3	4	5,765	0	0
OTHER OFFICE EQUIP	21	40	17	54	30	74	68	168	30,007	6,025	0
PUBLIC ADDRESS SYSTEM	1	2	0	2	1	1	2	5	346	290	0
PAINT	1	8	0	5	1	16	2	29	471	0	0
PANELING	1	2	0	0	0	0	1	2	57	0	0
PHOTOGRAPHIC EQUIP	13	268	16	211	13	181	42	660	66,493	0	0
POLICE SCANNER	39	56	23	38	25	29	87	123	32,006	457	150
POWER TOOL	100	357	44	164	50	188	194	709	131,082	1,189	0
PRECIOUS METALS	1	3	1	1	2	5	4	9	4,574	100	0
PROJECTORS	2	4	5	7	4	7	11	18	8,924	4,500	0
PURSE OR WALLET	725	1006	594	908	248	470	1567	2384	114,139	14,094	1,224
RADIO	642	893	415	1613	352	527	1409	3033	431,421	16,256	5,326
RECORD/RECORD ALBUM	6	314	7	123	4	34	17	471	4,708	0	0
SHOPPING CART	1	1	0	0	1	1	2	2	63	0	0
RELIGIOUS ITEMS	0	2	5	12	0	0	5	14	934	100	0
RADIO-TWO WAY-CITIZENB	657	872	483	619	323	455	1463	1946	357,631	13,236	2,976
SNOW BLOWER	2	3	2	2	1	1	5	6	3,269	700	0
SPORT/ATHLETIC EQUIP	43	290	31	226	5	38	79	554	41,368	795	0
ATHLETIC EQUIPMENT	78	482	75	482	33	171	186	1135	98,747	1,045	0
STEREO COMPONENTS	278	748	227	607	134	353	639	1708	225,111	5,530	800
STREET/TRAFFIC SIGNS	1	1	1	1	1	4	3	6	200	100	0
SPEAKERS	565	2183	476	1908	326	1201	1367	5292	499,724	9,431	2,510
STEREOS	983	1314	750	935	412	532	2145	2781	641,465	19,891	8,532
STAMPS-STAMP COLLECTIO	1	127	1	30	0	1	2	158	1,556	0	0
TAPE DECKS	1003	4132	827	1154	655	799	2485	6085	605,190	18,137	7,538
TAPE RECORDER	92	150	78	156	42	98	212	404	57,859	969	200
TAPES	444	13171	376	15007	272	8666	1092	36844	287,165	7,105	2,338
TELEVISIONS	98	391	77	263	55	1075	230	1729	92,698	1,494	0
TELEPHONE	13	30	9	28	6	9	28	67	37,997	865	400
TELEPHONE BOOTH	4	25	1	2	2	2	7	29	4,097	16	0
TOYS	6	36	4	42	4	14	14	92	2,134	30	0
TOOLS	913	17129	535	8286	560	11344	2008	36759	1,441,613	51,006	3,038
TRAILER	5	28	1	1	0	0	6	29	69,709	6,000	440
TRAFFIC STANDARD	0	0	0	0	0	1	0	1	17	0	0
TIRES	161	493	94	226	100	228	355	947	98,894	1,936	3,218
TREE-SHRUBBERY-FLOWERS	3	11	0	1	2	2	5	14	481	0	150
WINDSHIELD	2	9	4	12	4	8	10	29	425	0	2,691
WHEELCOVERS	25	94	22	114	7	37	54	245	20,069	500	300
MOPED	2	2	0	0	0	0	2	2	635	250	0
VIDEO EQUIPMENT	22	59	18	34	9	19	49	112	87,513	0	0
VIDEO ACCESSORIES	11	36	4	29	2	17	17	82	12,279	250	0
VENDING MACHINE	0	1	0	0	1	2	1	3	700	0	30

VEHICLES											
AUTOS	29	62	22	37	24	57	75	156	152.887	57.960	35.563
GOLFCART(MOTORIZED)	1	1	2	3	0	1	3	5	1.415	0	0
MOTORCYCLE	2	4	3	3	1	3	6	10	10.370	1.100	250
TRAIL BIKE	1	1	0	0	0	0	1	1	162	162	0
SNOW MOBILE	0	1	0	0	1	1	1	2	3.000	0	0
FARM TRACTOR	1	1	2	21	0	0	3	22	960	0	0
TRUCK	3	4	2	2	2	3	7	9	101.001	4.000	210
MOTOR HOME	2	2	0	0	0	0	2	2	1.500	0	100
OTHER MOTOR VEHICLE	2	3	1	2	5	10	8	15	10.700	8.000	1.115
WINDOW	114	307	140	380	58	174	312	861	24.833	1.200	62.580
OTHER COMMODITIES	1576	8491	1187	9987	741	5560	3504	24038	1.110.964	48.424	23.235
UNKNOWN	114	345	82	179	22	11	218	535	50.940	205	614
NONE	131	97	108	82	94	92	333	271	34	0	0
UNCODED	1349	5074	988	3005	680	18712	3017	26791	709.857	11.189	1.689
TOTALS	14433	130647	10803	69831	7565	71068	32801	271546	12.227.639	698.248	303.390

MOTOR VEHICLE THEFT

Motor vehicle theft

(See the definition of theft.)

MOTOR VEHICLE THEFT OFFENSES
1982/1983

	POPULATION	% PROPERTY CRIMES	% CRIME INDEX	CRIME RATE PER 100,000	TOTAL
1982	8,411,672	6.9	6.4	279.0	23,466
1983	8,384,591	6.9	6.5	271.4	22,756
% CHANGE	−.3	+.0	+1.6	−2.7	−3.0

MOTOR VEHICLE THEFT OFFENSES BY MONTH
1982/1983

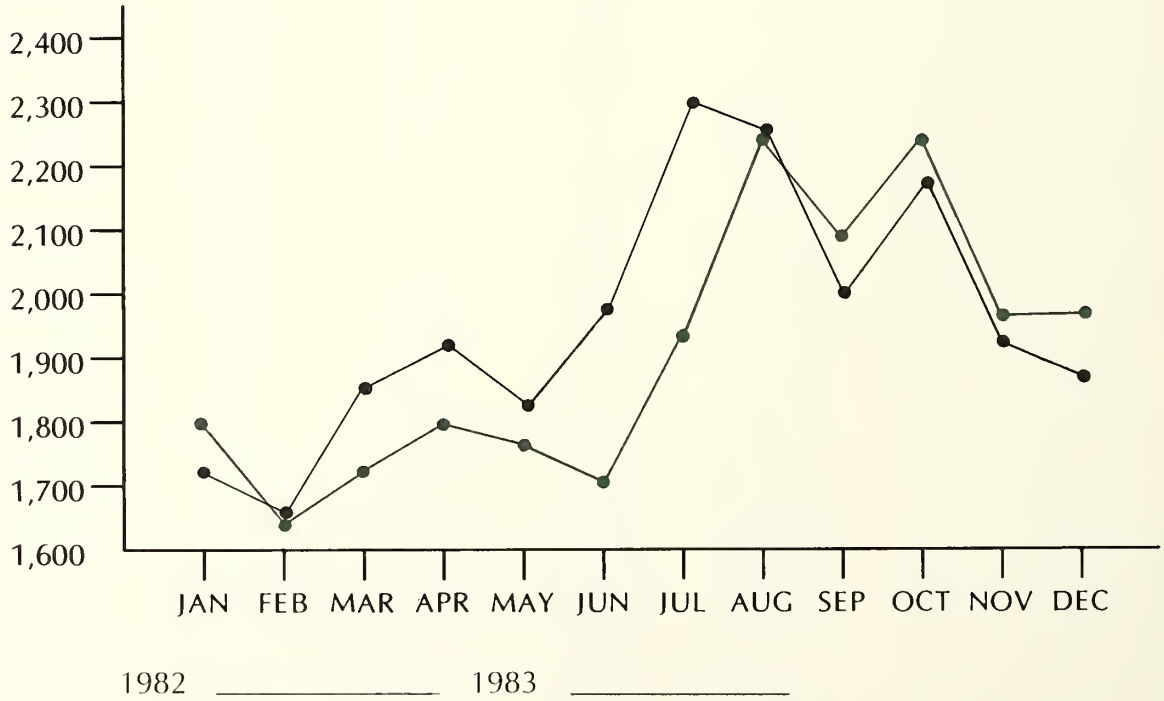

MOTOR VEHICLE THEFT ARRESTS
1982/1983

	AGE		SEX		RACE							TOTAL ARRESTS
	Adult	Juvenile	Male	Female	White	Black	Mexican	Puerto Rican	Asian/ Pacific Islander	Amer. Indian/ Alaskan	Other Hisp.	
1982	1,134	542	1,564	112	1,141	507	19	4	3	0	2	1,676
1983	1,037	541	1,455	123	1,005	541	15	3	3	3	8	1,578
% CHANGE 1982-1983	−8.6	−.2	−7.0	+9.8	−11.9	+6.7	+21.1	−25.0	+.0	—	+300.0	−5.9
% TOTAL ARRESTS	65.7	34.3	92.2	7.8	63.7	34.3	← 2.0 →					

ANNUAL MOTOR VEHICLE THEFT ANALYSIS BY PLACE — 1983
(Report does not include attempts)

PLACE	DAY OFFENSES	NIGHT OFFENSES	UNKNOWN OFFENSES	TOTAL OFFENSES	PERCENT DIST	DOLLAR VALUE STOLEN	DOLLAR VALUE RECOVERED	DOLLAR VALUE DESTROYED
APARTMENT	55	27	1	83	.4	432.641	116.959	0
APARTMENT STORAGE LOCKER	1	1	0	2	.0	5.600	5.000	0
ALLEY	54	56	25	135	.7	457.081	395.565	35.850
APARTMENT-COMMON AREA	10	10	11	31	.2	124.707	67.905	6.000
CONDOMINIUM	1	0	0	1	.0	5.000	0	0
AIRPORT	2	1	2	5	.0	8.601	18.100	0
BANK	0	1	0	1	.0	1	1	0
BIKE RACK	1	0	2	3	.0	850	300	0
BAR OR TAVERN	10	27	10	47	.2	147.770	77.228	7.500
BOAT MARINA	2	0	0	2	.0	5.200	0	0
BOAT DOCK AND MOORINGS	0	0	0	0	.0	0	350	0
BOAT HOUSE	1	0	0	1	.0	6.000	0	0
BOWLING ALLEY	1	3	4	8	.0	32.004	4.700	0
BUILDING	2	0	2	4	.0	13.246	9.000	8.221
BUS GARAGE	1	0	0	1	.0	21.000	21.000	0
BRIDGE	0	0	1	1	.0	300	0	0
BUSINESS PLACE/COMMERCIAL	193	91	71	355	1.8	1.955.203	531.077	2.025
CEMETERY	2	1	0	3	.0	4.251	4.251	0
CHAIN STORE-OTHER	1	1	0	2	.0	1.001	0	0
CHURCH	3	4	1	8	.0	60.450	47.450	0
COAL MINE	0	0	0	0	.0	0	500	0
COLLEGE OR UNIVERSITY	26	7	5	38	.2	182.912	160.200	13.800
CONSTRUCTION SITE	7	2	5	14	.1	133.503	10.002	0
CONSTRUCTION COMPANY	3	1	5	9	.0	89.202	0	0
DEPT STORE-INDEPENDENT	0	1	0	1	.0	1	0	0
DEPARTMENT STORE-CHAIN	6	4	0	10	.0	27.931	11.802	0
DRIVEWAY-RESIDENTIAL	629	682	389	1700	8.4	6.818.181	2.663.650	183.845
DRUG STORE-CHAIN	2	0	0	2	.0	5.200	5.200	0
DRY CLEANER	0	0	1	1	.0	4.000	4.000	0
VACANT LAND	20	3	6	29	.1	201.015	65.156	20.305
FARM BUILDING	15	6	13	34	.2	54.079	15.700	500
FARM PASTURE	3	4	0	7	.0	75.003	1.002	0
FARM PEN OR CORRAL	0	0	1	1	.0	12.000	500	0
TILLED FARM LAND	9	1	5	15	.1	123.508	72.142	2.500
FARM HOUSE RESIDENCE	1	2	3	6	.0	19.751	7.000	0
HEALTH CENTER	2	0	0	2	.0	16.500	16.500	0
FRATERNITY HOUSE	2	0	0	2	.0	850	1.000	0
FACTORY OR MFG BUILDING	5	0	0	5	.0	4.802	2	0
GARAGE-RESIDENTIAL	192	120	118	430	2.1	1.207.817	443.615	37.125
FAIRGROUNDS	3	2	0	5	.0	20.901	0	3.000
FIRE STATION	0	1	0	1	.0	1.500	1.500	0
GARAGE/AUTOMOTIVE REPAIRS	49	30	20	99	.5	458.889	162.475	6.950
GAS STATION	45	65	29	139	.7	565.874	270.380	4.100
GOLF COURSE	3	3	0	6	.0	22.750	30.240	4.420
GRAIN ELEVATOR	0	0	1	1	.0	5.500	5.500	0
GROCERY/FOOD STORE-IND	2	2	1	5	.0	5.844	1.416	0
GROCERY/FOOD STORE-CHAIN	2	4	0	6	.0	20.201	6.000	0
GYM LOCKER	1	0	0	1	.0	1.500	1.500	0
HOSPITAL	1	2	2	5	.0	11.501	11.500	0
HARDWARE STORE-CHAIN	1	0	0	1	.0	5.000	0	0
HIGHWAY	141	106	18	265	1.3	1.130.989	708.757	33.735
HIGHWAY-STREETS-ALLEYS-ETC	1	1	0	2	.0	1.850	1.850	0
JUNK YARD/SALVAGE YARD	5	3	3	11	.1	17.703	6.201	6.073
LAW ENFORCEMENT BUILDING	19	7	11	37	.2	36.107	549.863	7.000
LIQUOR STORE-INDEPENDENT	1	2	0	3	.0	802	0	0
LUMBER YARD	2	0	0	2	.0	12.500	12.500	0
LAUNDROMAT	1	0	2	3	.0	14.400	10.000	0
MEDICAL OFFICES	0	1	0	1	.0	2.200	2.200	0
MOBILE HOME-PERMANENT	3	0	2	5	.0	10.106	2.500	0
MOBILE HOME PARK	25	14	7	46	.2	72.610	15.151	1.200
VACATION/CAMPER TRAILER	1	1	0	2	.0	801	0	0
MOTEL/HOTEL	12	17	28	57	.3	395.011	73.996	36.901
MOTORCYCLE SHOP	3	2	2	7	.0	15.850	10.550	0
MOVIE HOUSES/THEATER	2	3	1	6	.0	32.102	0	0
NURSING HOME	1	1	1	3	.0	13.900	0	0
PARK	3	5	3	11	.1	9.873	10.541	450
FOREST PRESERVE	2	1	0	3	.0	7.284	36.600	0
WILDLIFE MANAGEMENT AREA	1	0	0	1	.0	1	0	0
CAMPING GROUNDS	1	2	2	5	.0	18.150	10.200	0
LAKE OR WATERWAY	5	1	2	8	.0	29.703	20.901	6.500
PARK BUILDING	1	1	1	3	.0	2.541	200	0
RECREATION OR PICNIC AREA	3	5	1	9	.0	46.072	4.850	7.000
PARK ROAD OR SCENIC DRIVE	4	5	0	9	.0	24.503	23.101	0

PARKING LOT-GENERAL USE	1137	1027	782	2946	14.5	16.231.424	4.158.478	483.980
PARKING LOT-BUSINESS	2165	2102	803	5070	25.0	34.696.214	8.758.795	673.320
PARKING LOT-MUNICIPAL	75	69	51	195	1.0	952.546	333.458	17.200
NEW OR USED CAR LOTS	269	105	119	493	2.4	3.396.401	1.161.673	49.000
PHARMACY-CHAIN	1	0	0	1	.0	1	0	0
PUBLIC BUILDING	2	1	0	3	.0	8.100	4.000	4.000
FEDERAL BUILDING	1	0	0	1	.0	4.700	0	0
STATE BUILDING	1	0	0	1	.0	11.364	11.364	0
LOCAL GOVERNMENT BUILDING	3	1	0	4	.0	9.802	38.000	0
PUBLIC FACILITIES	1	2	1	4	.0	10.201	10.100	0
PENAL INSTITUTION	1	0	0	1	.0	8.500	8.500	0
PORCH	7	4	9	20	.1	194.225	7.441	100
RESIDENCE-PRIVATE	237	182	55	474	2.3	1.149.584	611.366	20.441
RESIDENCE YARD	347	252	177	776	3.8	1.323.712	449.556	22.695
RESTAURANT-INDEPENDENT	6	16	2	24	.1	164.357	12.501	1
RESTAURANT-CHAIN	0	3	2	5	.0	16.993	16.300	0
RIVER BANK	0	0	0	0	.0	0	2.500	300
ROLLER SKATING/ICE RINK	0	1	0	1	.0	1	0	0
SAVINGS AND LOANS	3	0	0	3	.0	24.000	24.000	0
SCHOOL GROUNDS	23	16	15	54	.3	212.504	98.222	6.300
SCHOOL	9	8	2	19	.1	90.453	48.201	8.070
SPORTING GOODS STORE-IND	4	0	0	4	.0	8.203	0	0
SPORTING GOODS STORE-CHAIN	0	2	0	2	.0	4.001	1	0
SIDEWALK	2	5	8	15	.1	29.640	21.779	0
STREET	2288	2371	959	5618	27.7	21.053.846	14.248.612	827.159
SPORTS ARENA OR STADIUM	3	6	16	25	.1	109.852	33.301	2.500
STORAGE SHED	29	17	22	68	.3	108.881	34.751	0
SWIMMING POOL	1	0	0	1	.0	1	0	0
SHOPPING MALL	3	4	1	8	.0	30.702	11.800	0
TAXI	0	0	0	0	.0	0	12.000	0
ROADS - TOLL	1	0	0	1	.0	3.000	500	0
ROADS - OTHER	13	17	9	39	.2	129.407	53.758	27.724
TRAILER(TRUCK OR TRACTOR)	1	1	0	2	.0	10.700	0	0
VEHICLE	12	12	3	27	.1	81.516	28.803	1.000
TRAIN YARD	3	1	0	4	.0	57.000	0	2.000
TRAIN RIGHT-OF-WAY	1	1	2	4	.0	4.905	5.695	0
TRAIN DEPOT-CTA	0	2	0	2	.0	9.500	0	0
TRAIN DEPOT-OTHER	4	3	0	7	.0	14.811	1.700	0
TRUCK STOP	4	2	7	13	.1	300.580	76.500	0
TRUCK TERMINAL	30	15	3	48	.2	1.298.094	785.010	50.000
WAREHOUSE	1	4	1	6	.0	31.200	15.000	0
WOODED AREA	2	0	0	2	.0	2	8.204	0
OTHER THAN THOSE ABOVE	44	29	21	94	.5	566.731	217.148	25.250
UNKNOWN	72	123	19	214	1.1	110.473	140.584	5.100
UNCODED	92	80	31	203	1.0	54.131	3.569.003	976.593
TOTALS	8504	7827	3938	20269	100.0	97.793.937	41.785.933	3.637.733

ANNUAL MOTOR VEHICLE THEFT ANALYSIS BY PROPERTY TYPE — 1983
(Report does not include attempts)

PROPERTY TYPE	TIME OF DAY: DAY OFFNS	DAY ITEMS	NIGHT OFFNS	NIGHT ITEMS	UNKNOWN OFFNS	UNKNOWN ITEMS	TOTAL OFFNS	TOTAL ITEMS	DOLLAR VALUE STOLEN	DOLLAR VALUE RECOVERED	DOLLAR VALUE DESTROYED
AMMUNITION											
SHOTGUN AMMUNITION	0	5	0	0	0	0	0	5	40	0	0
ANTIFREEZE	0	1	0	0	0	0	0	1	14	0	0
ANTIQUES	0	1	0	0	0	0	0	1	100	0	0
ART OBJECT	0	0	0	0	0	13	0	13	130	0	0
ANIMALS-LIVESTOCK											
OTHER ANIMALS	0	0	0	0	0	0	0	0	0	3,500	0
ANIMALS/DOMESTIC	0	2	0	0	0	0	0	2	250	0	0
APPLIANCE	0	11	0	2	0	4	0	17	2,300	35	0
AUDIO VISUAL EQUIP	0	2	0	1	0	2	0	5	325	0	0
AUTO PARTS/ACCESSORY	0	103	0	38	0	56	0	197	18,637	5,123	7,206
BICYCLE PARTS	0	1	0	0	0	0	0	1	50	0	0
BICYCLE	0	4	0	1	0	0	0	5	830	200	0
BOAT	0	1	0	2	0	1	0	4	18,400	400	0
BOAT OUTBOARD ENGINE	0	1	0	1	0	0	0	2	15,500	0	0
BOAT TRAILER	0	9	0	1	0	0	0	10	28,384	0	0
BOOK	0	4	0	2	0	47	0	53	139	0	0
CAMERA	0	12	0	14	0	13	0	39	13,678	465	0
CHECKS/ETC-NEGOTIABLE	0	14	0	5	0	1	0	20	4,228	428	0
CHEMICALS											
OTHER CHEMICALS	0	19	0	0	0	0	0	19	1,332	0	0
CIGARETTES/TOBACCOS	0	0	0	1	0	2	0	3	23	7	0
CLOTHING	0	129	0	83	0	200	0	412	26,326	3,010	40
COMPONENT CB AM/FM	0	0	0	4	0	0	0	4	594	0	0
CONSTRUCTION EQUIP	0	1	0	5	0	3	0	9	27,000	15,000	0
HEAVY CONSTRUCTION EQU	0	0	0	0	0	0	0	0	0	15,500	0
CONSUMABLES	0	1	0	0	0	2	0	3	26	0	0
CURRENCY	0	13	0	119	0	12	0	144	25,608	7,983	0
CHAIN SAW	0	0	0	0	0	1	0	1	150	0	0
DRIVERS LICENCE	0	3	0	11	0	4	0	18	106	20	0
ELECTRONIC EQUIPMENT	0	2	0	25	0	9	0	36	13,251	50	0
EXPLOSIVES	0	0	0	0	0	4	0	4	0	0	20
FENCE	0	28	0	0	0	1	0	29	0	0	1,700
FLATWARE	0	0	0	2	0	0	0	2	65	0	0
FISHING EQUIPMENT	0	13	0	7	0	3	0	23	1,323	500	0
CAMPING EQUIPMENT	0	3	0	3	0	2	0	8	680	0	0
OTHER SPORTING EQUIPME	0	7	0	25	0	108	0	140	15,365	500	0
MEAT	0	1	0	0	0	38	0	39	125,006	0	0
OTHER FOOD	0	1	0	0	0	231	0	232	4,520	0	0
FOOD STAMPS	0	1	0	0	0	0	0	1	63	0	0
FURNISHINGS	0	3	0	3	0	1	0	7	469	0	0
FURS	0	3	0	0	0	0	0	3	1,550	2,500	0
GASOLINE	0	1	0	0	0	18	0	19	31	0	0
PETROLEUM PRODUCTS	0	1	0	0	0	1	0	2	6,100	0	0
FIREARMS											
FIREARMS-HANDGUNS	0	4	0	1	0	2	0	7	11,475	5,000	0
FIREARMS-RIFLES	0	2	0	0	0	0	0	2	225	0	0
FIREARMS-SHOTGUNS	0	5	0	0	0	0	0	5	1,725	0	0
GLASS	0	1	0	2	0	0	0	3	300	150	0
HOUSEHOLD WARE	0	1	0	31	0	5	0	37	1,746	0	0
IDENTIFICATION ITEMS	0	0	0	2	0	0	0	2	9	0	0
JEWELRY	0	13	0	7	0	24	0	44	14,520	2,100	0
LABORATORY EQUIPMENT	0	0	0	0	0	1	0	1	125	0	0
LAWN MOWERS POWERED	0	1	0	0	0	0	0	1	20	0	0
LAWN CARE EQUIPMENT	0	1	0	0	0	0	0	1	40	0	0
LICENSE PLATES	0	7	0	8	0	13	0	28	424	83	0
LIQUOR AND ALCOHOLS	0	4	0	13	0	3	0	20	70	0	0
LUGGAGE	0	8	0	7	0	9	0	24	2,509	50	0
MAIL BOX	0	1	0	0	0	0	0	1	0	0	30
MUSICAL INSTRUMENTS	0	0	0	2	0	1	0	3	6,115	5,000	0
OFFICE EQUIPMENT											
TYPEWRITERS	0	0	0	0	0	1	0	1	50	6,050	0
CALCULATOR/ADD MACHI	0	4	0	2	0	2	0	8	252	0	0
OTHER OFFICE EQUIP	0	1	0	0	0	2	0	3	90	30	0
PAINT	0	0	0	0	0	6	0	6	130	30	0
PHOTOGRAPHIC EQUIP	0	17	0	0	0	4	0	21	4,098	50	50
POLICE SCANNER	0	1	0	0	0	0	0	1	140	140	0
POWER TOOL	0	14	0	2	0	2	0	18	3,069	0	0
PROJECTORS	0	0	0	0	0	2	0	2	425	450	300
PURSE OR WALLET	0	6	0	14	0	7	0	27	557	108	0
RADIO	0	7	0	5	0	3	0	15	5,029	65	0

RADIO-TWO WAY-CITIZENB	0	15	0	8	0	6	0	29	11.502	1.275	0
SPORT/ATHLETIC EQUIP	0	17	0	1	0	0	0	18	3.035	0	0
ATHLETIC EQUIPMENT	0	14	0	42	0	7	0	63	7.153	370	0
STEREO COMPONENTS	0	2	0	7	0	4	0	13	2.089	979	0
SPEAKERS	0	14	0	22	0	12	0	48	3.734	620	0
STEREOS	0	8	0	10	0	4	0	22	7.046	0	0
TAPE DECKS	0	11	0	7	0	2	0	20	3.144	410	0
TAPE RECORDER	0	3	0	0	0	0	0	3	1.235	0	0
TAPES	0	207	0	96	0	186	0	489	3.592	235	0
TELEVISIONS	0	5	0	1	0	4	0	10	2.440	800	0
TELEPHONE	0	2	0	1	0	1	0	4	12.035	35	0
TOYS	0	0	0	3	0	0	0	3	88	0	0
TOOLS	0	87	0	161	0	188	0	436	123.244	2.740	0
TRAILER	0	16	0	7	0	2	0	25	147.700	144.581	0
TIRES	0	22	0	19	0	11	0	52	5.902	12.945	100
UTILITY POLES	0	0	0	1	0	0	0	1	0	2.100	500
WINDSHIELD	0	1	0	0	0	1	0	2	0	0	300
WHEELCOVERS	0	4	0	4	0	0	0	8	600	200	0
MOPED	20	20	18	19	17	17	55	56	28.084	15.410	500
VIDEO EQUIPMENT	0	1	0	8	0	0	0	9	27.000	0	0
VEHICLES											
AUTOS	6472	12764	6219	8403	2880	6817	15571	27984	73.582.373	33.417.159	3.124.671
BUS	4	4	5	5	1	4	10	13	111.300	81.001	7.000
DUNE BUGGY	1	1	3	3	3	3	7	7	8.101	3.101	0
GOLFCART(MOTORIZED)	6	9	2	4	1	1	9	14	34.300	29.895	4.421
MINI BIKE	59	61	18	19	23	23	100	103	32.950	13.776	0
MOTOR SCOOTER	10	10	8	8	4	4	22	22	11.219	5.201	0
MOTORCYCLE	608	639	495	510	377	417	1480	1566	2.412.140	495.337	22.818
TRAIL BIKE	13	13	12	14	20	21	45	48	25.135	8.223	1.000
SNOW MOBILE	69	93	39	51	20	30	128	174	261.094	28.151	100
FARM TRACTOR	20	22	6	7	15	15	41	44	431.584	64.359	500
TRUCK	926	1114	826	866	437	462	2189	2442	17.100.870	6.514.338	418.608
MOTOR HOME	4	4	1	1	5	6	10	11	114.002	12.000	0
OTHER MOTOR VEHICLE	292	296	175	185	135	143	602	624	2.459.559	786.959	46.994
WINDOW	0	0	0	1	0	2	0	3	0	1.900	125
OTHER COMMODITIES	0	171	0	181	0	369	0	721	412.616	67.306	750
UNKNOWN	0	17	0	2	0	0	0	19	615	0	0
UNCODED	0	0	0	0	0	7	0	7	720	0	0
TOTALS	8504	16166	7827	11128	3938	9633	20269	36927	97.793.937	41.785.933	3.637.733

ARSON

The I-UCR Program includes arson—explosive device, arson—incendiary device, and attempted arson in the data presented under the heading of arson, but does not include possession of explosive or incendiary devices.

Arson

38 § 20-1.

A person commits arson when, by means of fire or explosive, he knowingly:

(a) Damages any real property, or any personal property having a value of $150 or more, of another without his consent; or

(b) With intent to defraud an insurer, damages any property or any personal property having a value of $150 or more.

Property "of another" means a building or other property, whether real or personal, in which a person other than the offender has an interest which the offender has no authority to defeat or impair, even though the offender may also have an interest in the building or property.

ARSON OFFENSES
1982/1983

	POPULATION	% PROPERTY CRIMES	% CRIME INDEX	CRIME RATE PER 100,000	TOTAL
1982	8,411,672	.7	.7	28.2	2,374
1983	8,384,591	.7	.6	26.5	2,225
% CHANGE	−.3	+.0	−14.3	−6.0	−6.3

ARSON OFFENSES BY MONTH
1982/1983

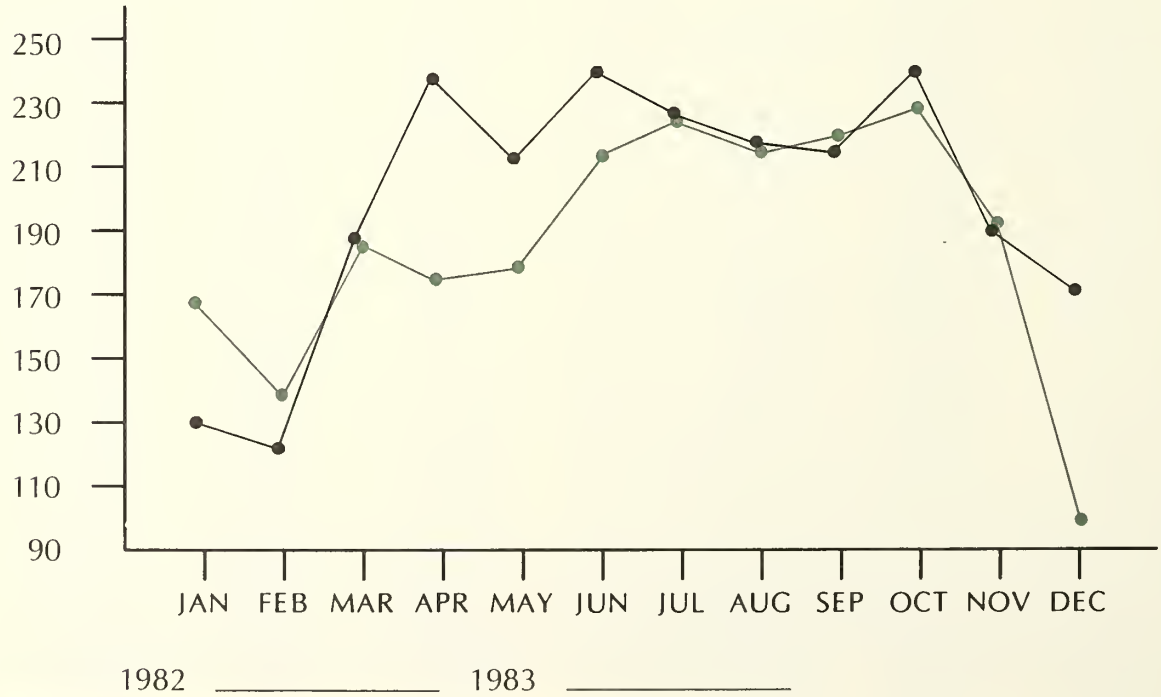

ARSON ARRESTS
1982/1983

	AGE		SEX		RACE							TOTAL ARRESTS
	Adult	Juvenile	Male	Female	White	Black	Mexican	Puerto Rican	Asian/ Pacific Islander	Amer. Indian/ Alaskan	Other Hisp.	
1982	219	216	368	67	352	72	7	3	1	0	0	435
1983	177	204	355	26	313	66	1	0	0	0	1	381
% CHANGE 1982-1983	– 19.2	– 5.6	– 3.5	– 61.2	– 11.1	– 8.3	– 85.7	– 100.0	– 100.0	—	—	– 12.4
% TOTAL ARRESTS	46.5	53.5	93.2	6.8	82.2	17.3	← .5 →					

ANNUAL ARSON ANALYSIS BY PLACE — 1983
(Report does not include attempts)

PLACE	DAY OFFENSES	NIGHT OFFENSES	UNKNOWN OFFENSES	TOTAL OFFENSES	PERCENT DIST	DOLLAR VALUE DESTROYED
APARTMENT	32	73	7	112	6.3	289.422
APARTMENT STORAGE LOCKER	1	5	0	6	.3	3.000
ALLEY	1	13	3	17	1.0	19.380
APARTMENT-COMMON AREA	5	9	1	15	.8	4.985
CONDOMINIUM	1	0	0	1	.1	0
BAR OR TAVERN	2	10	2	14	.8	1.110
BOAT DOCK AND MOORINGS	1	0	0	1	.1	0
BOWLING ALLEY	1	0	0	1	.1	0
BUILDING	7	17	0	24	1.3	10.000
BUSINESS PLACE/COMMERCIAL	22	57	6	85	4.8	293.720
CHURCH	7	11	0	18	1.0	206.150
COLLEGE OR UNIVERSITY	4	4	0	8	.4	20.100
COLLEGE OR UNIV RES HALL	1	9	0	10	.6	3.540
CONSTRUCTION SITE	10	8	2	20	1.1	84.811
CONSTRUCTION COMPANY	1	2	0	3	.2	30.500
DEPARTMENT STORE-CHAIN	4	3	1	8	.4	151
DRIVEWAY-RESIDENTIAL	11	30	4	45	2.5	70.941
DRUG STORE-CHAIN	0	1	0	1	.1	0
VACANT LAND	7	14	0	21	1.2	16.010
FARM BUILDING	3	11	2	16	.9	23.851
FARM PASTURE	1	0	0	1	.1	50
TILLED FARM LAND	4	1	0	5	.3	700
FACTORY OR MFG BUILDING	2	5	1	8	.4	775
GARAGE-RESIDENTIAL	41	72	11	124	7.0	110.510
GARAGE/AUTOMOTIVE REPAIRS	1	1	0	2	.1	0
GAS STATION	1	8	2	11	.6	6.050
GOLF COURSE	1	0	0	1	.1	1.500
GROCERY/FOOD STORE-CHAIN	2	0	0	2	.1	25.050
GYM LOCKER	2	0	0	2	.1	150
HOSPITAL	4	2	0	6	.3	540
HIGHWAY	2	2	1	5	.3	3.001
JUNK YARD/SALVAGE YARD	1	2	0	3	.2	1.500
LAW ENFORCEMENT BUILDING	1	3	2	6	.3	1
LUMBER YARD	0	1	0	1	.1	0
LAUNDROMAT	1	3	0	4	.2	3.905
MAIL BOX	1	1	1	3	.2	35
MEDICAL OFFICES	1	2	0	3	.2	0
MOBILE HOME-PERMANENT	3	13	1	17	1.0	12.902
MOBILE HOME PARK	1	7	0	8	.4	5.801
VACATION/CAMPER TRAILER	0	2	0	2	.1	1.300
MOTEL/HOTEL	3	4	1	8	.4	143
MOTORCYCLE SHOP	0	1	0	1	.1	0
PARK	3	8	0	11	.6	5.300
FOREST PRESERVE	1	0	1	2	.1	0
CAMPING GROUNDS	1	0	0	1	.1	0
LAKE OR WATERWAY	0	1	0	1	.1	3.000
PARK BUILDING	0	3	0	3	.2	10.100
RECREATION OR PICNIC AREA	1	1	0	2	.1	1.100
PARK ROAD OR SCENIC DRIVE	0	1	0	1	.1	0
PARKING LOT-GENERAL USE	10	37	8	55	3.1	101.855
PARKING LOT-BUSINESS	10	35	8	53	3.0	61.261
PARKING LOT-MUNICIPAL	3	3	1	7	.4	1.022
NEW OR USED CAR LOTS	3	0	0	3	.2	50
FEDERAL BUILDING	1	0	0	1	.1	0
STATE BUILDING	1	0	0	1	.1	0
LOCAL GOVERNMENT BUILDING	0	2	0	2	.1	0
PENAL INSTITUTION	1	2	0	3	.2	135
PORCH	4	2	0	6	.3	800
RESIDENCE-PRIVATE	119	292	41	452	25.4	1.276.677
RESIDENCE YARD	13	30	9	52	2.9	20.604
RESTAURANT-INDEPENDENT	1	13	2	16	.9	80.000
RESTAURANT-CHAIN	1	2	0	3	.2	125
RIVER BANK	1	3	0	4	.2	17.000
SCHOOL GROUNDS	4	5	2	11	.6	1.350
SCHOOL	21	18	2	41	2.3	2.052
SIDEWALK	0	2	1	3	.2	879
STREET	23	108	11	142	8.0	151.730
SPORTS ARENA OR STADIUM	1	0	0	1	.1	0
STORAGE SHED	4	12	0	16	.9	5.819
ROADS - TOLL	0	1	0	1	.1	77.850
ROADS - OTHER	2	14	4	20	1.1	44.351
TRAILER(TRUCK OR TRACTOR)	0	0	1	1	.1	0
VEHICLE	9	17	4	30	1.7	19.500
TRAIN CAR	1	2	1	4	.2	150
TRAIN YARD BUILDING	1	0	0	1	.1	2.000
TRAIN RIGHT-OF-WAY	1	2	1	4	.2	2.003
TRAIN DEPOT-OTHER	0	1	1	2	.1	50.000
TRUCK TERMINAL	0	3	0	3	.2	60.000
WAREHOUSE	1	1	0	2	.1	300
WOODED AREA	1	6	0	7	.4	3.100
OTHER THAN THOSE ABOVE	17	14	6	37	2.1	142.776
UNKNOWN	1	3	28	32	1.8	0
UNCODED	30	58	7	95	5.3	1
TOTALS	485	1109	187	1781	100.0	3.394.474

ANNUAL ARSON ANALYSIS BY PROPERTY TYPE — 1983
(Report does not include attempts)

PROPERTY TYPE	TIME OF DAY: DAY OFFNS	DAY ITEMS	NIGHT OFFNS	NIGHT ITEMS	UNKNOWN OFFNS	UNKNOWN ITEMS	TOTAL OFFNS	TOTAL ITEMS	DOLLAR VALUE DESTROYED
ANTIQUES	0	0	0	5	0	0	0	5	1,000
ART OBJECT	0	0	0	0	1	1	1	1	75
APPLIANCE	1	1	3	20	0	0	4	21	4,260
AUTO PARTS/ACCESSORY	6	7	10	16	1	1	17	24	10,200
BICYCLE PARTS	2	2	0	0	0	0	2	2	105
BICYCLE	1	1	0	0	0	0	1	1	0
BOAT	0	0	2	2	2	2	4	4	26,500
BOAT OUTBOARD ENGINE	0	0	1	1	0	0	1	1	1,500
BOATING ACCESSORY	0	0	1	1	0	0	1	1	1,500
CHEMICALS									
OTHER CHEMICALS	0	0	1	55	0	0	1	55	0
CLOTHING	3	57	2	52	0	0	5	109	1,655
CONSTRUCTION EQUIP	1	1	2	2	1	1	4	4	80,350
CONSTRUCTION MATERIAL	3	2502	7	14	3	3	13	2519	106,306
CONSUMABLES	1	0	0	0	0	0	1	0	0
CURRENCY	0	0	2	1	0	0	2	1	2,850
DOOR	9	9	13	13	4	4	26	26	2,112
ELECTRONIC EQUIPMENT	0	0	1	1	1	1	2	2	27,000
EXTERIOR OF HOUSE	12	19	23	36	2	5	37	60	210,879
FARM EQUIPMENT	0	0	0	0	2	2	2	2	13,500
FENCE	0	0	2	2	0	0	2	2	374
CAMPING EQUIPMENT	0	0	1	1	0	0	1	1	1,500
FURNISHINGS	8	12	12	19	2	2	22	33	14,427
GLASS	0	0	1	1	0	0	1	1	125
GRASS AND SOD	5	32	3	3	0	0	8	35	350
HOUSEHOLD WARE	5	7	3	6	0	0	8	13	31,345
INTERIOR OF HOUSE	19	42	57	96	9	11	85	149	775,870
LAWN FURNITURE	1	3	0	0	0	0	1	3	185
MAIL BOX	0	0	2	2	0	0	2	2	35
OFFICE EQUIPMENT									
OTHER OFFICE EQUIP	0	0	0	0	1	1	1	1	25
PANELING	1	1	0	0	1	1	2	2	250
SPEAKERS	0	0	0	2	0	0	0	2	90
STEREOS	0	0	0	1	0	0	0	1	400
TELEVISIONS	1	1	0	0	0	0	1	1	0
TELEPHONE BOOTH	1	1	0	1	0	0	1	2	100
TOOLS	1	1	0	4	0	0	1	5	600
TRAILER	4	7	2	2	0	0	6	9	8,501
TIRES	1	1	1	2	0	0	2	3	100
TREE-SHRUBBERY-FLOWERS	0	0	3	12	0	0	3	12	451
UTILITY POLES	0	0	2	4	0	0	2	4	22,055
VENDING MACHINE	2	4	1	1	1	1	4	6	12,750
VEHICLES									
AUTOS	26	28	148	154	23	24	197	206	371,545
BUS	0	0	1	1	0	0	1	1	0
DUNE BUGGY	0	0	1	1	0	0	1	1	1,500
GOLFCART(MOTORIZED)	1	1	0	0	0	0	1	1	1,500
MOTORCYCLE	0	0	1	1	2	2	3	3	2,500
TRUCK	5	5	17	20	4	4	26	29	201,701
OTHER MOTOR VEHICLE	2	2	4	5	2	2	8	9	31,000
WINDOW	2	2	10	13	1	1	13	16	6,656
OTHER COMMODITIES	72	173	129	209	16	50	217	432	1,088,917
UNKNOWN	6	6	23	23	2	2	31	31	54,220
NONE	21	21	53	53	12	12	86	86	2
UNCODED	262	262	564	564	94	94	920	920	275,608
TOTALS	485	3211	1109	1422	187	227	1781	4860	3,394,474

VANDALISM

As used in the national program, the term vandalism includes a broad range of malicious behavior such as cutting auto tires, drawing obscene pictures on public walls, smashing windows, destroying school records, etc. Vandalism statistics are not part of the Crime Index, but are presented here for general interest.

The I-UCR Program includes criminal damage to property, criminal damage to vehicle, criminal damage to state supported property, and criminal damage to fire fighting apparatus in the data presented under the heading of vandalism.

Criminal damage to property

(This includes criminal damage to vehicle.)

38 § 21-1.

Any of the following acts, except any act described in paragraph (g), is a Class A misdemeanor, and any act enumerated in paragraph (a) or (f) when the damage to property exceeds $150, is a Class 4 felony:

(a) Knowingly damages any property of another without his consent; or

(b) Recklessly by means of fire or explosive damages property of another; or

(c) Knowingly starts a fire on the land of another without his consent; or

(d) Knowingly injures a domestic animal of another without his consent; or

(e) Knowingly deposits on the land or in the building of another, without his consent, any stink bomb or any offensive smelling compound and thereby intends to interfere with the use by another of the land or building; or

(f) Damages any property, other than property described in subsection 20-1(3), with intent to defraud an insurer; or

(g) Knowingly shooting a firearm at any portion of a railroad train is a Class 4 felony.

Criminal damage to state supported property

38 § 21-4.

Any of the following acts is a Class A misdemeanor when the damage to property is $500 or less, and any such act is a Class 4 felony when the damage exceeds $500:

(a) Knowingly damages any property supported in whole or in part with state funds or federal funds administered or granted through state agencies without the consent of the state; or

(b) Knowingly, by means of fire or explosive, damages property supported in whole or in part with state funds or federal funds administered or granted through state agencies; or

(c) Knowingly starts a fire on property supported in whole or in part with state funds or federal funds administered or granted through state agencies without the consent of the state; or

(d) Knowingly deposits on land or in a building supported in whole or in part with state funds, or federal funds administered or granted through state agencies without the consent of the state, any stink bomb or any offensive smelling compound and thereby intends to interfere with the use by another of the land or building.

Criminal damage of fire fighting apparatus, hydrants or equipment

38 § 21-1.1.

Whoever willfully and maliciously cuts, injures, damages, tampers with or destroys or defaces any fire hydrant or any fire hose or any fire engine, or other public or private fire fighting equipment, or any apparatus appertaining to such equipment, or intentionally opens any fire hydrant without proper authorization, is guilty of a Class B misdemeanor.

VANDALISM OFFENSES
1982/1983

	POPULATION	CRIME RATE PER 100,000	TOTAL
1982	8,411,672	1503.8	126,493
1983	8,384,591	1489.0	124,844
% CHANGE	-.3	-1.0	-1.3

VANDALISM OFFENSES BY MONTH
1982/1983

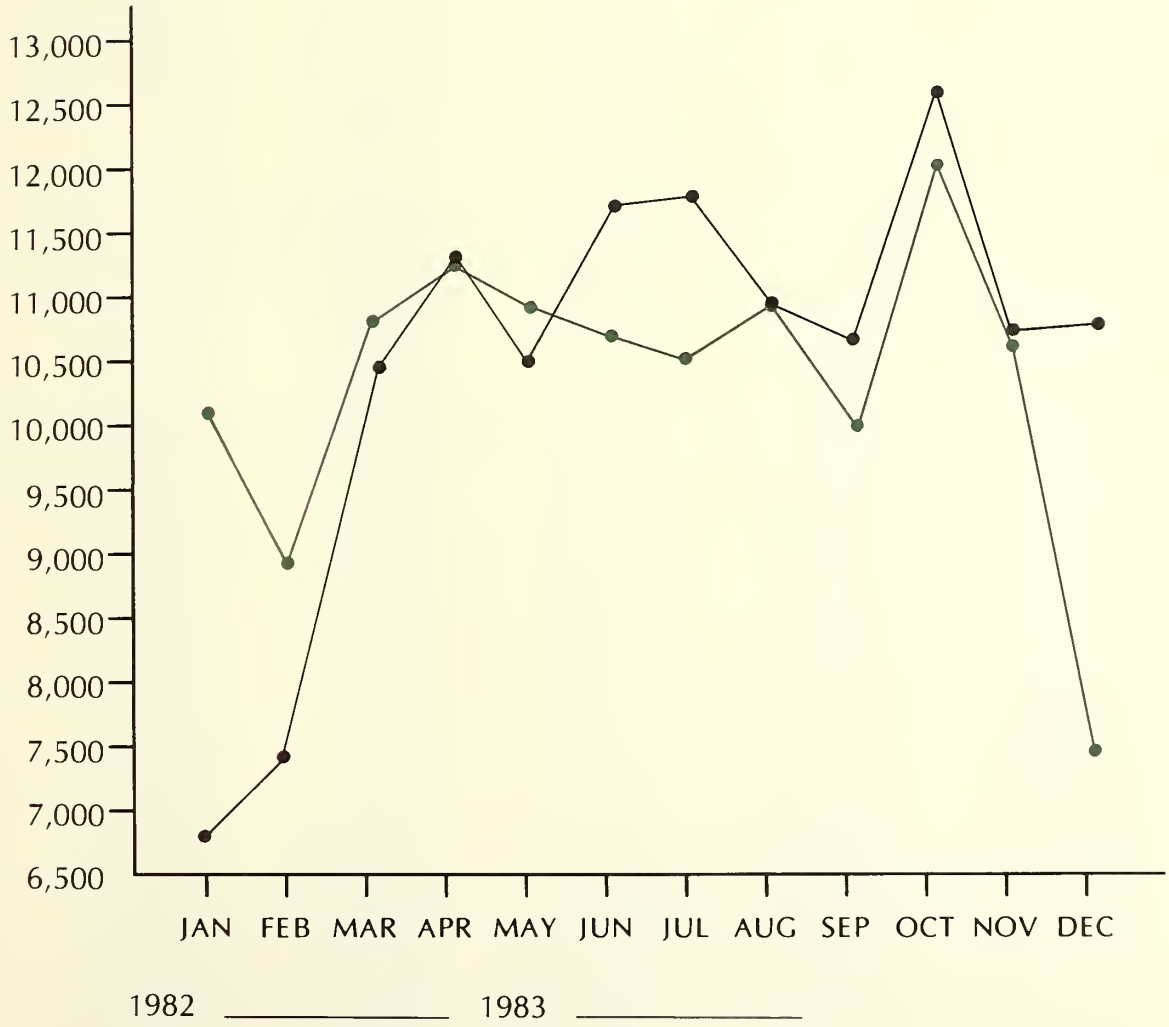

VANDALISM ARRESTS
1982/1983

	AGE		SEX		RACE							TOTAL ARRESTS
	Adult	Juvenile	Male	Female	White	Black	Mexican	Puerto Rican	Asian/ Pacific Islander	Amer. Indian/ Alaskan	Other Hisp.	
1982	8,100	4,349	11,370	1,079	10,395	1,813	171	22	20	7	21	12,449
1983	7,805	4,329	11,087	1,047	10,117	1,790	155	15	7	2	48	12,134
% CHANGE 1982-1983	−3.6	−.5	−2.5	−3.0	−2.7	−1.3	−9.4	−31.8	−65.0	−71.4	+128.6	−2.5
% TOTAL ARRESTS	64.3	35.7	91.4	8.6	83.4	14.8	← 1.9 →					

Percentages may not equal 100 due to rounding.

ANNUAL VANDALISM ANALYSIS BY PLACE — 1983
(Report does not include attempts)

PLACE	DAY OFFENSES	NIGHT OFFENSES	UNKNOWN OFFENSES	TOTAL OFFENSES	PERCENT CIST	DOLLAR VALUE RECOVERED	DOLLAR VALUE DESTROYED
APARTMENT	1802	2661	740	5203	4.2	705	475.140
APARTMENT STORAGE LOCKER	20	11	12	43	.0	0	6.647
ALLEY	214	218	146	578	.5	1.100	67.694
APARTMENT-COMMON AREA	214	195	85	494	.4	0	68.676
CONDOMINIUM	35	46	30	111	.1	0	16.697
AIRPORT	12	7	11	30	.0	0	8.978
BANK	115	63	35	213	.2	0	65.793
BIKE RACK	21	13	11	45	.0	0	2.420
BARBER SHOPS	32	29	17	78	.1	0	10.725
BAR OR TAVERN	179	696	128	1003	.8	1.320	125.969
BOAT MARINA	21	11	14	46	.0	0	11.994
BOAT DOCK AND MOORINGS	18	9	5	32	.0	0	8.247
BOAT HOUSE	2	0	4	6	.0	0	105
BOWLING ALLEY	31	71	6	108	.1	0	21.279
BUILDING	231	170	85	486	.4	700	91.204
OFFICE BUILDING	111	66	62	239	.2	0	56.366
BUS	17	4	2	23	.0	0	2.165
BUS GARAGE	3	7	4	14	.0	0	1.871
BUS TERMINAL	7	10	3	20	.0	0	5.898
BRIDGE	6	2	0	8	.0	0	410
BUSINESS PLACE/COMMERCIAL	2433	1872	1181	5486	4.4	6.996	1.726.477
CEMETERY	94	32	58	184	.1	0	63.892
CHAIN STORE-OTHER	23	33	17	73	.1	1	20.211
CHURCH	332	199	158	689	.6	595	110.278
COAL MINE	1	1	0	2	.0	0	400
COIN OPERATED MACHINE	14	20	15	49	.0	0	4.208
COLLEGE OR UNIVERSITY	251	244	400	895	.7	0	98.506
COLLEGE OR UNIV RES HALL	34	139	81	254	.2	0	23.739
CONSTRUCTION SITE	428	110	163	701	.6	631	363.877
CONSTRUCTION COMPANY	45	15	10	70	.1	80	41.763
DEPT STORE-INDEPENDENT	16	16	13	45	.0	0	7.304
DEPARTMENT STORE-CHAIN	69	80	26	175	.1	100	74.640
CREDIT UNION	5	0	0	5	.0	0	1.000
DRIVEWAY-RESIDENTIAL	3255	2346	1679	7280	5.8	2.703	1.073.231
DRUG STORE-INDEPENDENT	17	24	9	50	.0	10	13.950
DRUG STORE-CHAIN	9	17	6	32	.0	0	5.463
DRY CLEANER	8	29	12	49	.0	0	6.556
VACANT LAND	81	47	24	152	.1	0	60.441
FARM BUILDING	57	21	45	123	.1	0	54.627
FARM PASTURE	82	27	46	155	.1	0	35.398
FARM PEN OR CORRAL	37	18	25	80	.1	0	12.858
TILLED FARM LAND	139	55	88	282	.2	500	134.706
FARM HOUSE RESIDENCE	62	37	35	134	.1	0	12.301
ATHLETIC CLUB	7	6	5	18	.0	0	3.981
HEALTH CENTER	5	8	1	14	.0	0	1.995
FRATERNITY HOUSE	19	40	4	63	.1	0	25.313
FACTORY OR MFG BUILDING	257	105	65	427	.3	540	97.257
GARAGE-RESIDENTIAL	1100	613	551	2264	1.8	110	223.603
FAIRGROUNDS	12	16	9	37	.0	50	4.656
FIRE STATION	10	23	5	38	.0	0	2.487
GARAGE/AUTOMOTIVE REPAIRS	151	84	80	315	.3	10.000	57.748
GAS STATION	458	516	228	1202	1.0	695	183.349
GOLF COURSE	131	67	50	248	.2	300	180.944

ANNUAL VANDALISM ANALYSIS BY PLACE — 1983 con't.
(Report does not include attempts)

PLACE	DAY OFFENSES	NIGHT OFFENSES	UNKNOWN OFFENSES	TOTAL OFFENSES	PERCENT DIST	DOLLAR VALUE RECOVERED	DOLLAR VALUE DESTROYED
GRAIN ELEVATOR	14	7	8	29	.0	0	4.476
GROCERY/FOOD STORE-IND	82	101	52	235	.2	0	38.786
GROCERY/FOOD STORE-CHAIN	69	145	29	243	.2	4	50.460
INDUSTRIAL PARK	8	1	0	9	.0	0	3.456
GYM LOCKER	3	3	4	10	.0	0	2.300
HOSPITAL	29	43	15	87	.1	250	12.380
HISTORICAL SITE	5	3	3	11	.0	60	1.265
HARDWARE STORE-IND	10	18	8	36	.0	0	6.070
HARDWARE STORE-CHAIN	21	13	4	38	.0	0	6.116
HIGHWAY	509	617	215	1341	1.1	1.275	440.396
JEWELRY STORE	7	12	7	26	.0	0	4.880
HIGHWAY-STREETS-ALLEYS-ETC	5	6	0	11	.0	0	1.276
JUNK YARD/SALVAGE YARD	30	9	6	45	.0	0	11.497
LAW ENFORCEMENT BUILDING	131	202	44	377	.3	695	21.450
LIQUOR STORE-INDEPENDENT	28	65	11	104	.1	7	23.900
LIQUOR STORE-CHAIN	12	9	5	26	.0	0	5.561
LIBRARY	54	22	26	102	.1	0	11.315
LUMBER YARD	21	6	9	36	.0	10	10.335
LAUNDROMAT	79	101	47	227	.2	2	35.073
LOCKER ROOM	7	4	2	13	.0	600	1.276
MAIL BOX	241	114	89	444	.4	0	10.825
MEDICAL OFFICES	77	32	39	148	.1	0	23.926
MOBILE HOME-PERMANENT	143	192	80	415	.3	0	42.007
MOBILE HOME PARK	114	113	52	279	.2	0	26.378
VACATION/CAMPER TRAILER	16	7	9	32	.0	0	2.895
MOTEL/HOTEL	153	255	74	482	.4	695	115.403
MOTORCYCLE SHOP	5	5	3	13	.0	0	6.880
MOVIE HOUSES/THEATER	18	47	4	69	.1	0	12.478
NURSING HOME	12	12	4	28	.0	100	2.010
PARK	316	240	135	691	.6	3.055	95.436
FOREST PRESERVE	18	9	8	35	.0	0	5.903
WILDLIFE MANAGEMENT AREA	4	4	4	12	.0	500	2.553
CAMPING GROUNDS	35	17	11	63	.1	0	6.918
LAKE OR WATERWAY	22	20	8	50	.0	900	11.037
PARK BUILDING	130	72	61	263	.2	5.000	46.755
RECREATION OR PICNIC AREA	88	74	36	198	.2	200	31.310
PARK ROAD OR SCENIC DRIVE	18	16	5	39	.0	0	53.315
PARKING LOT-GENERAL USE	2767	2125	1621	6513	5.2	6.814	975.712
PARKING LOT-BUSINESS	3444	3696	1729	8869	7.1	10.181	2.252.327
PARKING LOT-MUNICIPAL	360	307	156	823	.7	1.522	123.511
NEW OR USED CAR LOTS	309	136	168	613	.5	750	196.423
PHARMACY-INDEPENDENT	4	7	2	13	.0	0	1.830
PHARMACY-CHAIN	2	2	1	5	.0	0	350
PUBLIC BUILDING	55	50	22	127	.1	0	16.962
FEDERAL BUILDING	23	14	18	55	.0	0	6.088
STATE BUILDING	15	6	9	30	.0	0	4.837
LOCAL GOVERNMENT BUILDING	55	48	36	139	.1	300	28.856
PUBLIC FACILITIES	90	40	44	174	.1	0	32.623
PENAL INSTITUTION	9	14	7	30	.0	125	1.700
PORCH	59	75	37	171	.1	0	6.254
RESIDENCE-PRIVATE	9296	10209	3743	23248	18.6	12.911	2.400.607
RESIDENCE YARD	5404	3997	2181	11582	9.3	9.375	1.108.846
RESTAURANT-INDEPENDENT	183	329	102	614	.5	55	158.470
RESTAURANT-CHAIN	140	273	57	470	.4	900	81.066
RIVER BANK	10	10	3	23	.0	0	23.515
ROLLER SKATING/ICE RINK	6	19	7	32	.0	0	2.919

SAVINGS AND LOANS	19	8	8	35	.0	0	8.518
SCHOOL GROUNDS	542	341	212	1095	.9	1.848	142.852
SCHOOL	1359	867	595	2821	2.3	9.351	435.847
SPORTING GOODS STORE-IND	10	8	8	26	.0	0	6.560
SPORTING GOODS STORE-CHAIN	10	4	2	16	.0	0	2.438
SIDEWALK	128	127	60	315	.3	250	33.881
STREET	6806	7760	3421	17987	14.4	8.721	2.076.514
SPORTS ARENA OR STADIUM	24	28	25	77	.1	0	11.911
STORAGE SHED	115	53	62	230	.2	327	24.606
SWIMMING POOL	59	34	25	118	.1	0	28.307
SHOPPING MALL	35	28	12	75	.1	85	9.535
TAXI	1	4	4	9	.0	0	320
ROADS - TOLL	2	4	0	6	.0	0	645
ROADS - OTHER	192	198	50	440	.4	2.500	89.231
TRAILER(TRUCK OR TRACTOR)	8	9	8	25	.0	0	5.171
VEHICLE	1248	1147	239	2634	2.1	282	190.351
TRAIN CAR	9	4	1	14	.0	0	1.035
TRAIN YARD	12	6	4	22	.0	0	3.630
TRAIN YARD BUILDING	3	7	0	10	.0	0	541
TRAIN RIGHT-OF-WAY	75	40	26	141	.1	0	58.861
TRAIN(EXCEPT CTA)	3	3	1	7	.0	0	2.997
TRAIN-COMMUTER	1	3	0	4	.0	0	55.050
TRAIN DEPOT-CTA	8	10	6	24	.0	0	1.641
TRAIN DEPOT-OTHER	36	39	14	89	.1	0	12.378
TRUCK STOP	6	7	4	17	.0	0	1.120
TRUCK TERMINAL	23	11	7	41	.0	0	15.751
WAREHOUSE	67	24	34	125	.1	0	27.472
WAREHOUSE SHIPPING DOCK	6	1	1	8	.0	0	1.609
WOODED AREA	18	13	4	35	.0	0	12.452
OTHER THAN THOSE ABOVE	704	692	405	1801	1.4	402	307.661
UNKNOWN	149	82	2310	2541	2.0	865	33.541
UNCODED	1878	1707	372	3957	3.2	12.454	45.680
TOTALS	51054	48391	25469	124914	100.0	120.507	18.034.736

ANNUAL VANDALISM ANALYSIS BY PROPERTY TYPE — 1983
(Report does not include attempts)

PROPERTY TYPE	TIME OF DAY: DAY OFFNS	DAY ITEMS	NIGHT OFFNS	NIGHT ITEMS	UNKNOWN OFFNS	UNKNOWN ITEMS	TOTAL OFFNS	TOTAL ITEMS	DOLLAR VALUE RECOVERED	DOLLAR VALUE DESTROYED
AIRCRAFT	2	2	2	2	5	5	9	9	0	3,800
ANTIQUES	5	49	1	1	1	2	7	52	0	3,603
ART OBJECT	10	40	8	122	6	10	24	172	0	5,117
ANIMALS-LIVESTOCK										
CATTLE	8	8	4	4	10	10	22	22	0	20,102
FOWL	10	205	4	54	2	46	16	305	0	3,262
SHEEP	6	16	1	3	1	2	8	21	0	1,705
SWINE	3	3	5	6	7	26	15	35	0	2,655
OTHER ANIMALS	20	50	7	7	3	3	30	60	0	6,519
ANIMALS/DOMESTIC	112	160	46	54	23	32	181	246	0	35,940
APPLIANCE	63	142	36	66	33	58	132	266	0	33,238
AUDIO VISUAL EQUIP	12	14	16	26	23	34	51	74	0	5,551
AUTO PARTS/ACCESSORY	5197	8152	4267	6405	2118	4164	11582	18721	3,777	2,031,398
BICYCLE PARTS	79	132	41	73	18	31	138	236	0	4,827
BICYCLE	151	178	82	93	53	7629	286	7900	649	20,033
BOAT	34	38	28	31	19	20	81	89	0	29,965
BOAT OUTBOARD ENGINE	8	16	0	0	2	3	10	19	0	3,851
BOATING ACCESSORY	13	39	7	8	3	3	23	50	100	6,243
BOOK	7	40	4	103	2	4	13	147	0	2,667
CAMERA	10	15	5	101	0	1	15	117	0	2,585
CHECKS/ETC(NON-NEG)	1	4	1	6	1	0	3	10	0	0
CHECKS/ETC-NEGOTIABLE	3	4	2	14	1	0	6	18	0	954
CHEMICALS										
FERTILIZER	3	1496	1	18005	1	9999	5	29500	0	226,170
HERBICIDES	0	0	0	0	2	480	2	480	0	2,418
PESTICIDES	0	0	0	0	1	205	1	205	0	2,095
OTHER CHEMICALS	2	2005	1	240	1	7	4	2252	0	1,628
CIGARETTES/TOBACCOS	6	11	2	3	0	0	8	14	0	651
CLOTHING	76	872	76	317	24	145	176	1334	280	280,535
COIN OPERATED MACHINES	44	69	36	93	38	74	118	236	0	31,812
COIN OPERATED WASHING	18	44	8	13	8	29	34	86	0	8,830
COMPONENT CB AM/FM	3	5	2	2	0	0	5	7	0	249
CONSTRUCTION EQUIP	66	123	22	55	53	941	141	1119	0	150,122
CONSTRUCTION MATERIAL	218	946	142	347	104	355	464	1648	775	210,460
HEAVY CONSTRUCTION EQU	24	56	7	8	4	6	35	70	0	93,463
CONSUMABLES	10	144	12	51	7	18	29	213	0	19,483
COPPER ALLOYS	1	6	0	0	0	0	1	6	0	875
COSMETICS	1	10	0	0	0	0	1	10	0	1
CURRENCY	33	230	29	40	7	6842	69	7112	382	21,515
COINS-COLLECTORS ITEM	1	1	3	4	0	1	4	6	0	3,328
DOOR	2421	4097	2607	7159	1136	1612	6164	12868	1,789	703,906
DRIVERS LICENCE	2	2	2	2	0	0	4	4	0	340
DRUGS-COMMON MEDICINE	0	0	3	3	0	0	3	3	0	2,010
ELECTRONIC EQUIPMENT	65	112	54	93	37	63	156	268	539	118,190
EXTERIOR OF HOUSE	549	762	411	522	260	341	1220	1625	599	225,706
EXPLOSIVES	1	9	1	1	1	1	3	11	0	5,090
FARM EQUIPMENT	17	42	7	11	28	51	52	104	0	34,441
FENCE	764	1829	453	702	288	422	1505	2953	92	203,401
FLATWARE	2	15	1	1	0	0	3	16	0	110
FIRE EXTINGUISHER	12	15	17	24	6	12	35	51	0	2,135
FISHING EQUIPMENT	5	7	0	4	0	0	5	11	0	193
CAMPING EQUIPMENT	12	15	12	14	6	7	30	36	0	5,092
HUNTING EQUIPMENT	1	15	0	0	0	0	1	15	0	200
OTHER SPORTING EQUIPME	28	37	15	19	20	36	63	92	350	10,537
MEAT	2	109	3	17	4	502	9	628	0	3,197
OTHER FOOD	14	98	23	4958	6	37	43	5093	505	86,127
FOOD STAMPS	0	0	1	1	0	0	1	1	0	80
FURNISHINGS	267	701	328	1847	131	374	726	2922	447	191,868
FURS	1	1	1	1	0	0	2	2	0	20
GRAIN	19	1162	7	112	16	184	42	1458	0	11,593
GASOLINE	17	215	9	2700	9	997	35	3912	0	12,072

PETROLEUM PRODUCTS	6	622	11	5628	4	659	21	6909	0	21,970
FIREARMS										
FIREARMS-HANDGUNS	19	33	1	1	1	1	21	35	840	2,256
FIREARMS-RIFLES	1	1	0	0	0	0	1	1	0	30
FIREARMS-SHOTGUNS	1	2	1	1	1	2	3	5	300	461
FIREARMS-MILITARY	1	9	0	0	0	0	1	9	0	150
FIREARMS-OTHER	1	1	0	0	0	0	1	1	0	0
GLASS	545	1122	769	1094	538	983	1852	3199	1,780	242,221
GRASS AND SOD	894	14658	842	9906	365	2598	2101	27162	2,381	300,477
HOUSEHOLD WARE	75	206	87	415	32	245	194	866	0	56,774
INTERIOR OF HOUSE	260	619	199	1342	102	217	561	2178	230	322,614
IDENTIFICATION ITEMS	3	68	3	4	1	1	7	73	10	1,625
INSECT KILLER (ELECTRI	2	2	1	3	5	5	8	10	0	606
JEWELRY	4	6	15	39	3	7	22	52	0	4,655
LABORATORY EQUIPMENT	1	1	0	0	2	2	3	3	0	2,978
LAWN MOWERS POWERED	13	23	3	3	5	5	21	31	0	5,107
LAWN MOWERS MANUAL	0	0	1	2	0	0	1	2	0	15
LAWN FURNITURE	44	82	30	114	20	43	94	239	20	14,600
LAWN CARE EQUIPMENT	24	40	15	44	6	8	45	92	0	3,726
LICENSE PLATES	11	14	6	11	2	4	19	29	37	811
LIQUOR AND ALCOHOLS	9	48	6	12	1	23	16	83	7	1,556
LOTTERY TICKETS	0	0	0	2	0	0	0	2	0	2
LUGGAGE	0	1	0	0	2	2	2	3	0	45
MAIL BOX	1500	3409	1210	1722	528	1740	3238	6871	2,020	138,095
MUSICAL INSTRUMENTS	10	11	6	10	5	6	21	27	0	5,966
OFFICE EQUIPMENT										
TYPEWRITERS	6	12	2	3	1	1	9	16	0	1,968
CALCULATOR/ADD MACHI	2	4	1	1	0	0	3	5	0	270
DUPLICATING EQUIP	0	1	0	1	0	0	0	2	0	4,062
OTHER OFFICE EQUIP	13	40	14	18	9	22	36	80	0	34,340
PARKING METERS	19	56	10	13	20	63	49	132	0	8,860
PUBLIC ADDRESS SYSTEM	2	2	1	1	1	1	4	4	0	700
PAINT	63	87	32	34	16	18	111	139	100	20,547
PANELING	13	65	14	41	6	9	33	115	0	4,966
PHOTOGRAPHIC EQUIP	6	9	4	7	15	24	25	40	0	876
POLICE SCANNER	0	0	0	0	1	5	1	5	0	150
POWER TOOL	7	10	0	0	1	1	8	11	0	6,751
PRECIOUS METALS	0	0	1	1	0	0	1	1	0	10
PROJECTORS	1	1	1	1	1	1	3	3	0	225
PURSE OR WALLET	10	13	3	4	3	3	16	20	0	1,211
RADIO	20	24	22	33	11	16	53	73	0	7,471
RECORD/RECORD ALBUM	3	13	1	2	1	6	5	21	0	535
SHOPPING CART	1	1	2	2	0	0	3	3	50	415
RELIGIOUS ITEMS	5	6	2	2	0	0	7	8	0	13,050
RADIO-TWO WAY-CITIZENB	10	45	10	12	3	3	23	60	50	2,237
SPORT/ATHLETIC EQUIP	22	31	16	36	8	8	46	75	502	13,756
ATHLETIC EQUIPMENT	43	61	31	33	9	10	83	104	0	15,794
STEREO COMPONENTS	4	6	6	10	4	5	14	21	0	1,751
STREET/TRAFFIC SIGNS	77	125	89	126	42	124	208	375	228	21,550
SPEAKERS	9	29	13	27	2	11	24	67	0	6,233
STEREOS	19	34	20	4139	6	11	45	4184	0	10,130
TAPE DECKS	14	20	12	17	8	12	34	49	42	5,056
TAPE RECORDER	2	4	5	8	1	1	8	13	0	1,055
TAPES	3	83	5	13	0	7	8	103	0	563
TELEVISIONS	33	54	39	59	11	17	83	130	0	20,784
TELEPHONE	47	83	68	93	27	38	142	214	0	10,720
TELEPHONE BOOTH	15	20	31	37	13	14	59	71	0	8,807
TOYS	3	15	2	12	3	4	8	31	40	893
TOOLS	26	65	11	22	35	81	72	168	180	13,937
TRAILER	29	30	19	26	25	37	73	93	0	19,620
TRAFFIC STANDARD	27	47	44	57	14	32	85	136	0	14,078
TILLER	1	1	1	4	0	0	2	5	0	11
TIRES	3038	12364	2680	6321	1684	9627	7402	28312	7,302	1,279,757
TREE-SHRUBBERY-FLOWERS	672	1943	470	1082	295	1043	1437	4068	3,138	247,797
UTILITY POLES	26	43	17	45	12	14	55	102	0	35,628

ANNUAL VANDALISM ANALYSIS BY PROPERTY TYPE — 1983 con't.

(Report does not include attempts)

PROPERTY TYPE	TIME OF DAY: DAY OFFNS	DAY ITEMS	NIGHT OFFNS	NIGHT ITEMS	UNKNOWN OFFNS	UNKNOWN ITEMS	TOTAL OFFNS	TOTAL ITEMS	DOLLAR VALUE RECOVERED	DOLLAR VALUE DESTROYED
WINDSHIELD	1263	3371	1332	1544	669	788	3264	5703	1.258	586.968
WHEELCOVERS	16	30	16	33	4	7	36	70	0	4.965
MOPED	2	2	2	2	0	0	4	4	0	211
VIDEO EQUIPMENT	14	24	10	30	4	5	28	59	0	3.700
VIDEO ACCESSORIES	4	4	2	3	1	1	7	8	0	2.615
VENDING MACHINE	59	63	46	50	44	55	149	168	0	23.305
VEHICLES										
AUTOS	2654	3568	2384	5707	1521	3604	6559	12879	13.696	2.381.288
BUS	15	15	10	13	6	9	31	37	0	8.690
GOLFCART(MOTORIZED)	18	64	10	20	6	20	34	104	0	39.085
MINI BIKE	4	8	1	1	1	1	6	10	0	420
MOTOR SCOOTER	1	1	3	3	2	2	6	6	0	845
MOTORCYCLE	34	34	66	72	31	39	131	145	0	31.738
SNOW MOBILE	4	6	2	6	1	1	7	13	0	3.000
FARM TRACTOR	21	30	5	5	26	44	52	79	0	49.420
TRUCK	166	238	143	163	120	156	429	557	6.100	130.359
MOTOR HOME	14	14	5	5	4	4	23	23	0	5.598
OTHER MOTOR VEHICLE	46	177	38	45	34	52	118	274	500	75.704
WINDOW	11563	30461	13335	24245	5902	11494	30800	66200	36.871	4.381.386
OTHER COMMODITIES	4288	14724	3351	7940	2029	7978	9668	30642	15.875	2.046.277
UNKNOWN	225	287	171	190	38	43	434	520	0	27.443
NONE	385	375	357	344	337	335	1079	1054	0	2.749
UNCODED	12084	43293	11334	30931	6249	12833	29667	87057	16.666	371.708
TOTALS	51054	157782	48391	148596	25469	91115	124914	397493	120.507	18.034.736

OFFENSE AND CLEARANCE DATA

OFFENSE AND CLEARANCE DATA

The Offense and Clearance Trend report is produced annually upon request for each reporting agency and summarized on the state level. Index crime and index crime arrest information are developed from this summary.

The **Offense and Clearance Trend** report includes:

Offenses Known to the Police — the number of offenses scored.

Offenses Actually Occurred — offenses police pursued through investigation to solution; the total Offenses Known to Police minus Unfounded Offenses and Offenses Referred to Responsible Jurisdiction; used to compile the Crime Index.

Total Offenses Cleared — Cleared by Arrest-Adult, Cleared by Arrest-Juvenile, Failed to File Complaint or Prosecute-Adult, Failed to File Complaint or Prosecute-Juvenile, Other Exceptional Clearances-Adult, and Other Exceptional Clearances-Juvenile; administratively closed cases are not considered clearances.

OFFENSE AND CLEARANCE TRENDS — 1983/1982

INDEX OFFENSES

OFF. CODE	OFFENSE CLASSIFICATION	OFFENSES KNOWN TO THE POLICE 1983 ANNUAL	1982 ANNUAL	DIFF	83/82 PCT CHG	OFFENSES ACTUALLY OCCURRED 1983 ANNUAL	1982 ANNUAL	DIFF	83/82 PCT CHG	TOTAL OFFENSES CLEARED 1983 ANNUAL	1982 ANNUAL	DIFF	83/82 PCT CHG
	HOMICIDE TOTAL	721	743	22-	3-	700	725	25-	3-	485	513	28-	5-
*0110	MURDER	336	343	7-	2-	327	332	5-	2-	208	214	6-	3-
*0121	ATTEMPT - FIREARM	201	220	19-	9-	194	214	20-	9-	133	148	15-	10-
*012A	ATTEMPT - HANDGUN	162	N/A			157	N/A			106	N/A		
*012B	ATTEMPT - OTHER FIREARM	39	N/A			37	N/A			27	N/A		
*0122	ATTEMPT - KNIF/CT	91	79	12+	15+	87	79	8+	10+	69	59	10+	17+
*0123	ATTEMPT - OT WPNS	32	33	1-	3-	31	32	1-	3-	19	29	10-	34-
*0124	ATTEMPT - HAND/FIS/FT	8	9	1-	11-	8	9	1-	11-	6	6	0	0
*0130	VOLUNTARY MANSLAUGHTER	12	9	3+	33+	12	9	3+	33+	11	10	1+	10+
0141	INVL MANSL/RECK HOM N/V	8	25	17-	68-	8	25	17-	68-	7	24	17-	71-
0142	INVL MANSL/RECK HOM VEH	33	25	8+	32+	33	25	8+	32+	32	23	9+	39+
	FORCIBLE RAPE TOTAL	1554	1534	20+	1+	1343	1295	48+	4+	590	528	62+	12+
*0211	FORCIBLE RAPE - FIREARM	112	109	3+	3+	101	100	1+	1+	35	24	11+	46+
*021A	FORCIBLE RAPE - HANDGUN	108	N/A			98	N/A			35	N/A		
*0218	FORCIBLE RAPE-OT FIREARM	4	N/A			3	N/A			0	N/A		
*0212	FORCIBLE RAPE - KNIF/CT	179	183	4-	2-	166	171	5-	3-	64	56	8+	14+
*0213	FORCIBLE RAPE OT WPN	25	45	20-	44-	24	36	12-	33-	10	14	4-	29-
*0214	FORCIBLE RAPE - OT MEAN	887	850	37+	4+	748	689	59+	9+	350	314	36+	11+
*0220	ATTEMPTS - FORCIBLE RAPE	351	347	4+	1+	304	299	5+	2+	131	120	11+	9+
*022A	ATTEMPT - HANDGUN	14	N/A			13	N/A			4	N/A		
*022B	ATTEMPT - OTHER FIREARM	5	N/A			5	N/A			1	N/A		
*022C	ATTEMPT-KNIFE/CUT INSTRM	38	N/A			33	N/A			12	N/A		
*022D	ATTEMPT - OT DANG WEAPON	4	N/A			4	N/A			1	N/A		
*022E	ATTEMPT-STR ARM NO WEAPN	290	N/A			249	N/A			113	N/A		
	ROBBERY TOTAL	6924	7275	351-	5-	6740	7049	309-	4-	1585	1763	178-	10-
*0311	ARMED - FIREARM	2130	2216	86-	4-	2074	2154	80-	4-	439	532	93-	17-
*031A	ARMED - HANDGUN	1992	N/A			1937	N/A			390	N/A		
*031B	ARMED - OTHER FIREARM	138	N/A			137	N/A			49	N/A		
*0312	ARMED - KNIF/CT	644	694	50-	7-	624	665	41-	6-	169	183	14-	8-
*0313	ARMED - OT WPN	316	352	36-	10-	307	342	35-	10-	78	89	11-	12-
*0320	STR ARM-NO WPN	3056	3150	94-	3-	2979	3063	84-	3-	685	755	70-	9-
*0330	ATTEMPT - ARMED FIREARM	153	208	55-	26-	150	198	48-	24-	43	49	6-	12-
*033A	ATTEMPT - HANDGUN	145	N/A			142	N/A			41	N/A		
*033B	ATTEMPT - OTHER FIREARM	8	N/A			8	N/A			2	N/A		
*0334	ATTEMPT - ARMED KNIF/CT	115	111	4+	4+	111	104	7+	7+	39	33	6+	18+
*0337	ATTEMPT - ARMED	46	59	13-	22-	45	56	11-	20-	13	20	7-	35-
*0340	ATTEMPT - STR ARM-NO WPN	464	485	21-	4-	450	467	17-	4-	119	102	17+	17+
	AGGRAVATED BATTERY TOTAL	61504	60828	676+	1+	59661	58760	901+	2+	38898	36251	2647+	7+
*0410	AGGRAVATED - FIREARM	907	970	63-	6-	887	934	47-	5-	480	521	41-	8-
*041A	AGGRAVATED - HANDGUN	726	N/A			712	N/A			382	N/A		
*041B	AGGRAVATED-OTHER FIREARM	181	N/A			175	N/A			98	N/A		
*0420	AGGRAVATED - KNIF/CT	2196	2226	30-	1-	2126	2155	29-	1-	1276	1199	77+	6+
*0430	AGGRAVATED - OT WPN	2661	2690	29-	1-	2601	2627	26-	1-	1516	1490	26+	2+
*0440	AGGRAVATED - HAN/FIS/FT	3840	4510	670-	15-	3776	4443	667-	15-	2416	2583	167-	6-
0445	AGGRAVATED - HAN/FIS/FT	3325	3497	172-	5-	3266	3429	163-	5-	2007	2104	97-	5-
0460	SIMPLE BATTERY	47448	45757	1691+	4+	45905	44021	1884+	4+	30412	27655	2757+	10+
0470	RECKLESS CONDUCT	1127	1178	51-	4-	1100	1151	51-	4-	791	699	92+	13+
	AGGRAVATED ASSAULT TOTAL	12066	12467	401-	3-	11717	12059	342-	3-	7379	7184	195+	3+
*0510	AGGRAVATED - FIREARM	2207	2397	190-	8-	2145	2322	177-	8-	1342	1412	70-	5-
*051A	AGGRAVATED - HANDGUN	1821	N/A			1769	N/A			1068	N/A		
*0518	AGGRAVATED-OTHER FIREARM	386	N/A			376	N/A			274	N/A		
*0520	AGGRAVATED - KNIF/CT	2045	2106	61-	3-	1977	2047	70-	3-	1397	1298	99+	8+
*0530	AGGRAVATED - OT WPN	997	1119	122-	11-	979	1099	120-	11-	668	686	18-	3-
0545	AGGRAVATED - HAN/FIS/FT	933	1257	324-	26-	909	1224	315-	26-	671	791	120-	15-
0560	SIMPLE ASSAULT	5884	5588	296+	5+	5707	5367	340+	6+	3301	2997	304+	10+
	BURGLARY TOTAL	90560	94860	4300-	5-	88343	92253	3910-	4-	10722	11560	838-	7-
*0610	FORCIBLE ENTRY	56479	59257	2778-	5-	55370	57852	2482-	4-	6983	7664	681-	9-
*0620	UNLAW ENTRY (NO FORCE)	23437	24598	1161-	5-	22769	23857	1088-	5-	2808	2861	53-	2-
*0630	ATTEMPT - FORCE ENTRY	10644	11005	361-	3-	10204	10544	340-	3-	931	1035	104-	10-

	BURG FROM MOTOR VEH TOTAL	34725	34500	225+	1+	34391	34107	284+	1+	2764	2967	203-	7-
*0710	OVER 300 (1972-81>150)	10234	10467	233-	2-	10176	10378	202-	2-	587	591	4-	1-
*0720	300+UNDER (1972-81<150)	22807	22466	341+	2+	22604	22226	378+	2+	1972	2180	208-	10-
*0750	ATTEMPT - BURG MOT VEH	1684	1567	117+	7+	1611	1503	108+	7+	205	196	9+	5+
	THEFT TOTAL	186113	194712	8599-	4-	182125	190451	8326-	4-	41446	41892	446-	1-
*0810	OVER 300 (1972-81>150)	35570	37283	1713-	5-	34860	36373	1513-	4-	4093	4239	146-	3-
*0820	300+UNDER (1972-81<150)	145742	152736	6994-	5-	142598	149534	6936-	5-	35979	36339	360-	1-
*0850	ATTEMPT - THEFT	4801	4693	108+	2+	4667	4544	123+	3+	1374	1314	60+	5+
	MOTOR VEHICLE THEFT TOTAL	24711	25531	820-	3-	22756	23466	710-	3-	2679	2886	207-	7-
*0910	AUTOS	17217	17561	344-	2-	15563	15805	242-	2-	1937	1994	57-	3-
*0915	TRUCKS/BUSES	2340	2722	382-	14-	2209	2556	347-	14-	266	340	74-	22-
*0918	OTHER VEHICLES	2608	2929	321-	11-	2484	2818	334-	12-	289	353	64-	18-
*0920	ATTEMPT - AUTOS	2207	1966	241+	12+	2171	1943	228+	12+	154	155	1-	1-
*0925	ATTEMPT - TRUCKS/BUSES	176	162	14+	9+	172	160	12+	8+	11	10	1+	10+
*0930	ATTEMPT - OTHER VEHICLE	163	191	28-	15-	157	184	27-	15-	22	34	12-	35-
	ARSON TOTAL	2325	2511	186-	7-	2267	2428	161-	7-	406	515	109-	21-
*1010	ARSON EXPLOSIVE DEVICE	208	201	7+	3+	204	197	7+	4+	25	44	19-	43-
*1020	ARSON INCENDIARY DEVICE	1617	1780	163-	9-	1576	1725	149-	9-	294	362	68-	19-
1030	POSS EXPL/INCEN DEVICE	42	55	13-	24-	42	54	12-	22-	15	25	10-	40-
*1090	ATTEMPT - ARSON	458	475	17-	4-	445	452	7-	2-	72	84	12-	14-
*	CRIME INDEX CRIME TOTAL	362403	377579	15176-	4-	353073	367297	14224-	4-	69718	71741	2023-	3-

NON-INDEX OFFENSES

	DECEPTION TOTAL	16632	18236	1604-	9-	16041	17528	1487-	8-	6595	7308	713-	10-
1110	DECEPTIVE PRACTICES	10167	11397	1230-	11-	9831	10902	1071-	10-	3796	4409	613-	14-
1120	FORGERY	4069	4164	95-	2-	3921	4056	135-	3-	1683	1685	2-	0
1130	FRAUD	1287	1493	206-	14-	1230	1425	195-	14-	609	642	33-	5-
1140	EMBEZZLEMENT	44	50	6-	12-	40	48	8-	17-	17	26	9-	35-
1150	CREDIT CARDS	569	562	7+	1+	549	547	2+	0	331	340	9-	3-
1160	DECPT ALTERING OF COINS	29	35	6-	17-	28	33	5-	15-	4	6	2-	33-
1170	IMPERSON AN OFFICER	101	105	4-	4-	96	100	4-	4-	52	48	4+	8+
1190	ATTEMPT - DECEPTION	366	430	64-	15-	346	417	71-	17-	103	152	49-	32-
1200	STOLE PROP - BUY/REC/POSS	1183	1182	1+	0	1134	1145	11-	1-	935	942	7-	1-
1205	THEFT BY LESSEE	82	59	23+	39+	80	54	26+	48+	13	16	3-	19-
1210	THEFT LBR/SERV/USE PROP	3196	3483	287-	8-	3055	3336	281-	8-	958	1062	104-	10-
1220	THEFT OF LOST/MISLAY PRTY	436	591	155-	26-	422	580	158-	27-	109	110	1-	1-
1230	POSS KEYS TO COIN OP MACH	24	28	4-	14-	24	25	1-	4-	13	11	2+	18+
	VANDALISM TOTAL	136842	138831	1989-	1-	134992	136768	1776-	1-	26742	26284	458+	2+
1310	CRIM DAMAGE TO PROPERTY	73277	73863	586-	1-	72216	72691	475-	1-	13741	13385	356+	3+
1320	CRIM DAMAGE TO VEHICLE	51036	52261	1225-	2-	50537	51694	1157-	2-	5400	5438	38-	1-
1330	CRIM TRESPASS TO LAND	8377	8495	118-	1-	8147	8253	106-	1-	5960	5761	199+	3+
1340	CRIM DAMG/ST SUP PROP	2065	2103	38-	2-	2038	2067	29-	1-	434	441	7-	2-
1350	CRIM TRES/ST SUP LAND	538	669	131-	20-	525	651	126-	19-	384	518	134-	26-
1360	CRIM TRESPASS TO VEH	1451	1364	87+	6+	1433	1338	95+	7+	774	712	62+	9+
1370	CRIM DAMG FIRE FGT APPA	54	41	13+	32+	53	41	12+	29+	15	7	8+	114+
1380	UNAUTHOR POSS/STORE WPN	44	35	9+	26+	43	33	10+	30+	34	22	12+	55+
	DEADLY WEAPONS TOTAL	4187	5005	818-	16-	4042	4829	787-	16-	3592	4132	540-	13-
1410	UNLAW USE WEAPONS	3182	3918	736-	19-	3053	3760	707-	19-	2696	3203	507-	16-
141A	UNLAWFUL USE HANDGUN	1800	N/A			1721	N/A			1513	N/A		
141B	UNLAWFUL USE OTH FIREARM	503	N/A			472	N/A			385	N/A		
141C	UNLAWFUL USE OT DANG WPN	879	N/A			860	N/A			798	N/A		
1420	UNLAW SALE FIREARMS	13	32	19-	59-	13	30	17-	57-	7	16	9-	56-
142A	UNLAWFUL SALE HANDGUN	9	N/A			9	N/A			5	N/A		
142B	UNLAWFUL SALE OT FIREARM	4	N/A			4	N/A			2	N/A		
1430	UNLAW POSS ARMS/AMMO	399	412	13-	3-	386	401	15-	4-	350	338	12+	4+
143A	UNLAWFUL POSS HANDGUN	205	N/A			194	N/A			176	N/A		
143B	UNLAWFUL POSS OT FIREARM	129	N/A			127	N/A			110	N/A		
143C	UNLAWFUL POSS AMMUNITION	65	N/A			65	N/A			64	N/A		

N/A - OFFENSE CODES NOT ESTABLISHED FOR THE REPORT YEAR BEING COMPARED.

OFFENSE AND CLEARANCE TRENDS — 1983/1982 con't.

OFF. CODE	OFFENSE CLASSIFICATION	OFFENSES KNOWN TO THE POLICE 1983 ANNUAL	1982 ANNUAL	DIFF	83/82 PCT CHG	OFFENSES ACTUALLY OCCURRED 1983 ANNUAL	1982 ANNUAL	DIFF	83/82 PCT CHG	TOTAL OFFENSES CLEARED 1983 ANNUAL	1982 ANNUAL	DIFF	83/82 PCT CHG
1440	REG SALES BY DEALER	11	14	3-	21-	11	13	2-	15-	8	5	3+	60+
1450	DEFACE ID MARK	14	18	4-	22-	14	18	4-	22-	13	15	2-	13-
1460	NO ID CARD-ARMS/AMMO	551	599	48-	8-	548	597	49-	8-	509	551	42-	8-
1490	ATTEMPT - DEADLY WPN	17	12	5+	42+	17	10	7+	70+	9	4	5+	125+
149A	ATTEMPT - HANDGUN	1	N/A			1	N/A			1	N/A		
149B	ATTEMPT - OTHER FIREARM	4	N/A			4	N/A			1	N/A		
149C	ATTEMPT - OT DANG WEAPON	12	N/A			12	N/A			7	N/A		
	SEX OFFENSES TOTAL	5568	6130	562-	9-	5326	5884	558-	9-	2836	3174	338-	11-
1505	PROSTITUTION	446	617	171-	28-	441	603	162-	27-	421	539	118-	22-
1510	SOLICIT FOR PROSTITUTE	116	408	292-	72-	114	407	293-	72-	93	388	295-	76-
1515	PANDERING	12	20	8-	40-	12	20	8-	40-	8	15	7-	47-
1520	KEEP PLACE/PROSTITUTE	17	21	4-	19-	17	21	4-	19-	10	15	5-	33-
1525	PATRONIZING PROSTITUTE	40	34	6+	18+	40	34	6+	18+	38	33	5+	15+
1530	PIMPING	15	9	6+	67+	14	9	5+	56+	10	5	5+	100+
1535	OBSCENITY	71	65	6+	9+	64	63	1+	2+	31	28	3+	11+
1540	HARMFUL MATERIAL	18	13	5+	38+	15	13	2+	15+	4	4	0	0
1542	TIE IN SALE OBS PUB DIS	1	2	1-	50-	1	2	1-	50-	1	1	0	0
1550	DEVIATE SEX ASSAULT	252	266	14-	5-	236	243	7-	3-	135	125	10+	8+
1555	INDEC LIBERTY W/CHILD	978	844	134+	16+	890	777	113+	15+	538	475	63+	13+
1560	CONT SEX DELIN CHILD	425	354	71+	20+	399	336	63+	19+	287	238	49+	21+
1565	INDEC SOLIC CHILD	78	76	2+	3+	75	74	1+	1+	33	29	4+	14+
1570	PUBLIC INDECENCY	2632	2941	309-	11-	2586	2863	277-	10-	1053	1107	54-	5-
1575	AGGRAVATED INCEST	85	50	35+	70+	78	47	31+	66+	47	31	16+	52+
1580	INCEST	62	46	16+	35+	53	41	12+	29+	25	21	4+	19+
1583	RAPE MENTALLY DERANGED	8	12	4-	33-	8	9	1-	11-	1	4	3-	75-
1585	ALL OTHERS	209	242	33-	14-	191	222	31-	14-	73	92	19-	21-
1590	ATTEMPT - SEX OFFENSE	103	110	7-	6-	92	100	8-	8-	28	24	4+	17+
	GAMBLING TOTAL	400	357	43+	12+	364	329	35+	11+	277	239	38+	16+
1610	BOOKMAKING	37	31	6+	19+	35	29	6+	21+	27	17	10+	59+
1620	NUMBERS - LOTTERY	28	19	9+	47+	19	18	1+	6+	10	9	1+	11+
1630	KEEP GAMBLING PLACE	85	48	37+	77+	78	44	34+	77+	69	37	32+	86+
1650	CARD GAME OPERATING	8	15	7-	47-	7	13	6-	46-	5	9	4-	44-
1651	CARD GAME PLAYING	39	35	4+	11+	36	31	5+	16+	31	26	5+	19+
1660	DICE GAME OPERATING	11	24	13-	54-	9	24	15-	63-	7	12	5-	42-
1661	DICE GAME PLAYING	73	89	16-	18-	70	83	13-	16-	62	74	12-	16-
1670	GAMBLING DEVICE	51	21	30+	143+	48	21	27+	129+	35	13	22+	169+
1680	ALL OTHER	68	75	7-	9-	62	66	4-	6-	31	42	11-	26-
	OFFEN INVOL CHILD TOTAL	24524	24345	179+	1+	22604	22530	74+	0	15272	15401	129-	1-
1710	ENDANGER LIFE/HEALTH	474	477	3-	1-	364	385	21-	5-	153	145	8+	6+
1720	CONTRIB DELIQ MINOR	1266	1259	7+	1+	1227	1230	3-	0	1048	1025	23+	2+
1730	CURFEW	3641	3570	71+	2+	3587	3518	69+	2+	3322	3312	10+	0
1740	RUN AWAYS	11080	10839	241+	2+	10511	10352	159+	2+	7409	7176	233+	3+
1750	CHILD ABUSE	1290	1267	23+	2+	897	857	40+	5+	365	327	38+	12+
1760	PATERNITY	19	12	7+	58+	16	10	6+	60+	7	8	1-	13-
1770	TRUANCY	828	892	64-	7-	732	817	85-	10-	497	633	136-	21-
1780	ALL OTHER	5926	6029	103-	2-	5270	5361	91-	2-	2471	2775	304-	11-
	CANNABIS CONTROL TOTAL	6591	8289	1698-	20-	6499	8188	1689-	21-	5928	7499	1571-	21-
1811	POSS 30 GRAMS OR LESS	5143	6375	1232-	19-	5107	6327	1220-	19-	4828	5978	1150-	19-
1812	POSS OF OVER 30 GRAMS	520	844	324-	38-	515	837	322-	38-	490	786	296-	38-
1821	MAN/DEL/POS 10 GMS/LESS	169	187	18-	10-	163	185	22-	12-	129	157	28-	18-
1822	MAN/DEL/POS OVER 10 GMS	207	285	78-	27-	205	281	76-	27-	174	244	70-	29-
1830	CASUAL DELIVERY	46	36	10+	28+	39	32	7+	22+	25	16	9+	56+
1840	UNDER 18 DELIVERY	22	25	3-	12-	21	24	3-	13-	13	16	3-	19-
1850	PROD OF CANNABIS PLANT	196	209	13-	6-	182	200	18-	9-	110	126	16-	13-
1860	CALCUL CANNA CONSPIRACY	4	9	5-	56-	4	8	4-	50-	2	6	4-	67-
1880	OTHER	284	319	35-	11-	263	294	31-	11-	157	170	13-	8-
1900	INTOXICATING COMPOUND	112	131	19-	15-	112	130	18-	14-	97	119	22-	18-
	CONT SUBSTANCE ACT TOTAL	2752	2813	61-	2-	2653	2740	87-	3-	2162	2210	48-	2-
2010	MANUFACTURE-INTENT	53	54	1-	2-	53	52	1+	2+	42	34	8+	24+
2020	POSS CONT SUBSTANCE	1853	1834	19+	1+	1816	1806	10+	1+	1592	1578	14+	1+
2030	LOOK-ALIKE SUBSTANCE	49	75	26-	35-	47	73	26-	36-	36	54	18-	33-
2040	DEL/POSS-INTENT TO DEL	354	411	57-	14-	338	398	60-	15-	291	336	45-	13-
2050	CRIM DRUG CONSPIRACY	22	27	5-	19-	20	27	7-	26-	17	17	0	0
2060	LICENSED OPER-REGISTR	1	1	0	0	1	1	0	0	0	1	1-	100-
2070	DEL-PERSON UNDER 18	19	33	14-	42-	18	32	14-	44-	11	18	7-	39-
2080	FAIL KEEP REC-OPER	3	4	1-	25-	2	4	2-	50-	2	1	1+	100+
2090	OTHER	398	374	24+	6+	358	347	11+	3+	171	171	0	0

	HYPO SYRG NEED ACT TOTAL	263	252	11+	4+	261	250	11+	4+	244	229	15+	7+
2110	POSSESSION OR SALE	261	248	13+	5+	259	246	13+	5+	242	227	15+	7+
2120	FAIL TO KEEP RECORDS	2	4	2-	50-	2	4	2-	50-	2	2	0	0
	LIQUOR CONT ACT TOTAL	14626	16107	1481-	9-	14382	15909	1527-	10-	13364	14682	1318-	9-
2210	SALE TO MINOR,DRUNK,ETC	810	788	22+	3+	702	745	43-	6-	582	611	29-	5-
2220	ILLEGAL POSS BY MINOR	7370	8600	1230-	14-	7331	8558	1227-	14-	6950	8102	1152-	14-
2230	ILLEGAL CONSUME MINOR	3935	3880	55+	1+	3889	3825	64+	2+	3734	3574	160+	4+
2240	MISREPRES AGE BY MINOR	416	407	9+	2+	413	400	13+	3+	348	348	0	0
2250	OTHER	2095	2432	337-	14-	2047	2381	334-	14-	1750	2047	297-	15-
2300	SOLICIT OF ALCOHOL BEV	3	29	26-	90-	3	28	25-	89-	1	19	18-	95-
	MOTOR VEH OFFENSES TOTAL	155939	153453	2486+	2+	151813	149343	2470+	2+	133240	127654	5586+	4+
2410	DRIV INFLU-ALCOHOL	43759	36344	7415+	20+	43346	36031	7315+	20+	42360	32600	9760+	30+
2420	DRIV INFLU-DRUGS	246	275	29-	11-	242	271	29-	11-	227	248	21-	8-
2430	TRANS ALCOHOL LIQR	16896	16971	75-	0	16867	16943	76-	0	16325	16432	107-	1-
2440	RECKLESS DRIVING	6053	6244	191-	3-	5599	5779	180-	3-	3962	4165	203-	5-
2445	HIT AND RUN	15601	16517	916-	6-	15283	16222	939-	6-	3830	4203	373-	9-
2450	DRAG RACING	495	534	39-	7-	441	473	32-	7-	369	363	6+	2+
2455	NO REGISTRATION	29931	33998	4067-	12-	27267	31205	3938-	13-	25294	29013	3719-	13-
2460	REVOK/CANCEL REGIST	1055	724	331+	46+	1052	722	330+	46+	848	497	351+	71+
2465	IMPROPER USE OF REGIST	3218	3243	25-	1-	3158	3199	41-	1-	2887	2942	55-	2-
2470	NO DRIVERS LICENSE	14187	13788	399+	3+	14144	13739	405+	3+	13641	13297	344+	3+
2480	SUSP/REVOK OPER LIC	21586	21690	104-	0	21523	21651	128-	1-	20851	21037	186-	1-
2490	UNLAWFUL USE OPER LIC	951	1124	173-	15-	942	1121	179-	16-	868	1053	185-	18-
2495	FLEE-ELUDE POLICE OFF	1961	2001	40-	2-	1949	1987	38-	2-	1778	1804	26-	1-
2500	CRIMINAL ABORTION	4	4	0	0	4	4	0	0	2	3	1-	33-
	DISORDERLY CONDUCT TOTAL	63309	64347	1038-	2-	60363	61433	1070-	2-	30206	29798	408+	1+
2805	VAGRANCY	257	194	63+	32+	247	187	60+	32+	220	140	80+	57+
2807	DRUNKENNESS	3673	3616	57+	2+	3511	3485	26+	1+	2665	2579	86+	3+
2810	PROWLER	3645	4205	560-	13-	2620	3162	542-	17-	447	461	14-	3-
2820	TELEPHONE THREAT	8851	8899	48-	1-	8587	8676	89-	1-	1941	1670	271+	16+
2830	OBSCENE PHONE CALL	6794	6696	98+	1+	6630	6539	91+	1+	973	860	113+	13+
2840	FALSE FIRE ALARM	574	603	29-	5-	551	551	0	0	202	202	0	0
2850	BOMB THREAT	1089	1112	23-	2-	1010	1027	17-	2-	121	114	7+	6+
2860	FALSE POLICE REPORT	510	513	3-	1-	453	451	2+	0	330	368	38-	10-
2870	PEEPING TOM	881	890	9-	1-	838	846	8-	1-	264	262	2+	1+
2880	CONFINE TO PREVNT CRIME	47	85	38-	45-	46	83	37-	45-	38	80	42-	53-
2890	OTHER-NOT DRUNKENESS	36988	37534	546-	1-	35870	36426	556-	2-	23005	23062	57-	0
2900	AIR RIFLES	431	418	13+	3+	393	383	10+	3+	270	262	8+	3+
3000	FIREWORKS	4366	4602	236-	5-	3993	4166	173-	4-	1314	1580	266-	17-
3100	MOB ACTION/RELATED OFFNS	200	217	17-	8-	200	216	16-	7-	148	179	31-	17-
3200	ARMED VIOLENCE	112	136	24-	18-	108	134	26-	19-	85	120	35-	29-
3300	PUBLIC DEMONSTRATION	201	291	90-	31-	192	285	93-	33-	121	174	53-	30-
3400	LOOTING	4	9	5-	56-	4	8	4-	50-	4	7	3-	43-
3500	PRTY FORFEIT (PUB NUIS)	102	141	39-	28-	99	139	40-	29-	86	114	28-	25-
3610	INTERFER W/PUB INSTIT	62	50	12+	24+	61	50	11+	22+	51	40	11+	28+
	INTER W/PUB OFFICER TOTAL	5666	5840	174-	3-	5647	5815	168-	3-	5365	5459	94-	2-
3710	RESIST/OBST PEACE OFF	4831	4943	112-	2-	4826	4935	109-	2-	4656	4715	59-	1-
3720	REFUSE TO AID OFFICER	38	28	10+	36+	37	28	9+	32+	34	26	8+	31+
3730	OBSTRUCTING JUSTICE	288	298	10-	3-	286	296	10-	3-	267	265	2+	1+
3740	CONCEAL/AID FUGITIVE	28	16	12+	75+	28	16	12+	75+	28	15	13+	87+
3750	ESCAPE	274	296	22-	7-	270	291	21-	7-	224	246	22-	9-
3760	AIDING ESCAPE	207	259	52-	20-	200	249	49-	20-	156	192	36-	19-
3800	INTERFER W/JUDICIAL PROC	263	224	39+	17+	261	219	42+	19+	243	210	33+	16+
3810	CONTEMPT OF COURT	1260	1584	324-	20-	1235	1562	327-	21-	1148	1317	169-	13-
3910	BRIBERY	57	70	13-	19-	56	70	14-	20-	53	61	8-	13-
3960	INTIMIDATION	458	357	101+	28+	438	339	99+	29+	217	166	51+	31+

N/A - OFFENSE CODES NOT ESTABLISHED FOR THE REPORT YEAR BEING COMPARED.

OFFENSE AND CLEARANCE TRENDS — 1983/1982 con't.

OFF. CODE	OFFENSE CLASSIFICATION	OFFENSES KNOWN TO THE POLICE 1983 ANNUAL	1982 ANNUAL	DIFF	83/82 PCT CHG	OFFENSES ACTUALLY OCCURRED 1983 ANNUAL	1982 ANNUAL	DIFF	83/82 PCT CHG	TOTAL OFFENSES CLEARED 1983 ANNUAL	1982 ANNUAL	DIFF	83/82 PCT CHG
3970	EXTORTION	30	35	5-	14-	27	31	4-	13-	6	14	8-	57-
4000	VIOLATION CIVIL RIGHTS	1	4	3-	75-	1	4	3-	75-	1	3	2-	67-
4100	CRIMINAL DEFAMATION	5	1	4+	400+	5	1	4+	400+	3	1	2+	200+
	KIDNAPING TOTAL	545	544	1+	0	462	450	12+	3+	267	240	27+	11+
4210	KIDNAPING	146	149	3-	2-	109	108	1+	1+	49	40	9+	23+
4220	AGGRAVATED KIDNAPING	43	35	8+	23+	38	30	8+	27+	16	12	4+	33+
4230	UNLAWFUL RESTRAINT	356	360	4-	1-	315	312	3+	1+	202	188	14+	7+
4310	POSS OF BURGLARY TOOLS	160	145	15+	10+	160	145	15+	10+	141	135	6+	4+
4387	VIOL OF ORDERS OF PROTECT	322	0	322+	0	308	0	308+	0	213	0	213+	0
4510	PROBATION-VIOLATION	235	237	2-	1-	227	226	1+	0	209	205	4+	2+
4625	PAROLE-REVOCATION	31	57	26-	46-	30	52	22-	42-	29	52	23-	44-
4710	SUSPICION	1119	1171	52-	4-	1008	1027	19-	2-	230	213	17+	8+
4720	AWOL AND DESERTION	68	122	54-	44-	55	103	48-	47-	45	92	47-	51-
4730	ILLEGAL ENTRY-ALIEN	137	233	96-	41-	96	196	100-	51-	86	183	97-	53-
	STATE LAWS/LOC ORD TOTAL	3056	2725	331+	12+	2953	2578	375+	15+	714	798	84-	11-
4901	HITCHING	64	125	61-	49-	60	116	56-	48-	22	73	51-	70-
4902	REFUSE DISPOSAL	29	25	4+	16+	27	20	7+	35+	14	11	3+	27+
4903	DUMPING GARB CITY.ETC	65	68	3-	4-	62	57	5+	9+	25	29	4-	14-
4904	DUMPING GARB PRIVT PROP	71	78	7-	9-	61	64	3-	5-	27	25	2+	8+
4905	LITTERING TOLL HIGHWAY	37	21	16+	76+	37	21	16+	76+	5	17	12-	71-
4906	DUMPING-DEPOSIT-LITTER	127	146	19-	13-	115	137	22-	16-	49	57	8-	14-
4907	TRASH/LEAF BURNING	375	408	33-	8-	344	383	39-	10-	184	289	105-	36-
4908	DOG LEASH LAW	443	393	50+	13+	429	380	49+	13+	74	99	25-	25-
4909	ABANDON MOTOR VEHICLE	1520	1337	183+	14+	1497	1277	220+	17+	89	95	6-	6-
4910	LOCAL MINOR ALCOH POSS	325	124	201+	162+	321	123	198+	161+	225	103	122+	118+
5000	OTHER CRIMINAL OFFENSES	5391	8363	2972-	36-	5239	8216	2977-	36-	3662	6109	2447-	40-
5060	OTHER TRAFFIC OFFENSES	42145	39647	2498+	6+	42104	39611	2493+	6+	13632	13027	605+	5+
5080	OTHER DEPARTMENTAL SERV	6086	2787	3299+	118+	5881	2584	3297+	128+	2925	1339	1586+	118+
	NON INDEX CRIME TOTAL	567986	571064	3078-	1-	552387	554939	2552-	0	311090	307310	3780+	1+
	TOTAL FOR CRIME CODES	930389	948643	18254-	2-	905460	922236	16776-	2-	380808	379051	1757+	0
	GRAND TOTAL	930389	948643	18254-	2-	905460	922236	16776-	2-	380808	379051	1757+	0

N/A - OFFENSE CODES NOT ESTABLISHED FOR THE REPORT YEAR BEING COMPARED.

ADULT AND JUVENILE ARREST DATA

SECTION III

ADULT AND JUVENILE ARREST DATA

The Adult and Juvenile Arrest Trend report is produced annually upon request for each reporting agency and summarized on the state level. Index crime and index crime arrest information are developed from this summary.

The **Adult and Juvenile Arrest Trend** report includes:

Total Adults Arrested — compiled from police dispositions of Arrested and Held for Prosecution (including Released on Bond); Summoned, Cited, or Notified; Released Without Charge; and Referred to Other Agency.

Total Juveniles Arrested — compiled from police dispositions of Handled within Department and Released; Summoned, Cited, or Notified; Referred to Welfare Agency; Referred to Juvenile Court; Referred to Criminal or Adult Court; and Referred to Other Agency.

Total Adult and Juvenile Arrests.

ADULT AND JUVENILE ARREST TRENDS — 1983/1982

Multiple charges (M-line entries) are not included in this report.

INDEX OFFENSES

OFF. CODE	OFFENSE CLASSIFICATION	TOTAL ADULTS ARRESTED 1983 ANNUAL	1982 ANNUAL	DIFF	83/82 PCT CHG	TOTAL JUVENILES ARRESTED 1983 ANNUAL	1982 ANNUAL	DIFF	83/82 PCT CHG	TOTAL ARRESTS ADULTS PLUS JUVENILES 1983 ANNUAL	1982 ANNUAL	DIFF	83/82 PCT CHG
	HOMICIDE TOTAL	545	579	34-	6-	26	28	2-	7-	571	607	36-	6-
*0110	MURDER	258	252	6+	2+	14	12	2+	17+	272	264	8+	3+
*0121	ATTEMPT - FIREARM	137	165	28-	17-	8	4	4+	100+	145	169	24-	14-
*012A	ATTEMPT - HANDGUN	116	N/A			8	N/A			124	N/A		
*012B	ATTEMPT - OTHER FIREARM	21	N/A			0	N/A			21	N/A		
*0122	ATTEMPT - KNIF/CT	50	64	14-	22-	0	4	4-	100-	50	68	18-	26-
*0123	ATTEMPT - OT WPNS	24	21	3+	14+	2	4	2-	50-	26	25	1+	4+
*0124	ATTEMPT - HAND/FIS/FT	6	5	1+	20+	1	1	0	0	7	6	1+	17+
*0130	VOLUNTARY MANSLAUGHTER	17	7	10+	143+	0	2	2-	100-	17	9	8+	89+
0141	INVL MANSL/RECK HOM N/V	9	25	16-	64-	0	1	1-	100-	9	26	17-	65-
0142	INVL MANSL/RECK HOM VEH	44	40	4+	10+	1	0	1+	0	45	40	5+	13+
	FORCIBLE RAPE TOTAL	353	323	30+	9+	48	33	15+	45+	401	356	45+	13+
*0211	FORCIBLE RAPE - FIREARM	36	35	1+	3+	3	0	3+	0	39	35	4+	11+
*021A	FORCIBLE RAPE - HANDGUN	35	N/A			3	N/A			38	N/A		
*021B	FORCIBLE RAPE-OT FIREARM	1	N/A			0	N/A			1	N/A		
*0212	FORCIBLE RAPE - KNIF/CT	44	39	5+	13+	4	1	3+	300+	48	40	8+	20+
*0213	FORCIBLE RAPE OT WPN	15	10	5+	50+	1	0	1+	0	16	10	6+	60+
*0214	FORCIBLE RAPE - OT MEAN	192	166	26+	16+	27	16	11+	69+	219	182	37+	20+
*0220	ATTEMPTS - FORCIBLE RAPE	66	73	7-	10-	13	16	3-	19-	79	89	10-	11-
*022A	ATTEMPT - HANDGUN	15	N/A			1	N/A			16	N/A		
*022C	ATTEMPT-KNIFE/CUT INSTRM	5	N/A			0	N/A			5	N/A		
*022D	ATTEMPT - OT DANG WEAPON	1	N/A			0	N/A			1	N/A		
*022E	ATTEMPT-STR ARM NO WEAPN	45	N/A			12	N/A			57	N/A		
	ROBBERY TOTAL	1234	1344	110-	8-	387	442	55-	12-	1621	1786	165-	9-
*0311	ARMED - FIREARM	481	585	104-	18-	29	57	28-	49-	510	642	132-	21-
*031A	ARMED - HANDGUN	431	N/A			29	N/A			460	N/A		
*031B	ARMED - OTHER FIREARM	50	N/A			0	N/A			50	N/A		
*0312	ARMED - KNIF/CT	132	148	16-	11-	36	57	21-	37-	168	205	37-	18-
*0313	ARMED - OT WPN	80	57	23+	40+	16	38	22-	58-	96	95	1+	1+
*0320	STR ARM-NO WPN	419	420	1-	0	229	208	21+	10+	648	628	20+	3+
*0330	ATTEMPT - ARMED FIREARM	41	55	14-	25-	9	14	5-	36-	50	69	19-	28-
*033A	ATTEMPT - HANDGUN	37	N/A			9	N/A			46	N/A		
*033B	ATTEMPT - OTHER FIREARM	4	N/A			0	N/A			4	N/A		
*0334	ATTEMPT - ARMED KNIF/CT	14	11	3+	27+	14	8	6+	75+	28	19	9+	47+
*0337	ATTEMPT - ARMED	10	11	1-	9-	3	11	8-	73-	13	22	9-	41-
*0340	ATTEMPT - STR ARM-NO WPN	57	57	0	0	51	49	2+	4+	108	106	2+	2+
	AGGRAVATED BATTERY TOTAL	20726	20745	19-	0	3254	3126	128+	4+	23980	23871	109+	0
*0410	AGGRAVATED - FIREARM	346	549	203-	37-	42	34	8+	24+	388	583	195-	33-
*041A	AGGRAVATED - HANDGUN	296	N/A			12	N/A			308	N/A		
*041B	AGGRAVATED-OTHER FIREARM	50	N/A			30	N/A			80	N/A		
*0420	AGGRAVATED - KNIF/CT	556	585	29-	5-	74	84	10-	12-	630	669	39-	6-
*0430	AGGRAVATED - OT WPN	686	778	92-	12-	167	144	23+	16+	853	922	69-	7-
*0440	AGGRAVATED - HAN/FIS/FT	1721	1938	217-	11-	173	160	13+	8+	1894	2098	204-	10-
0445	AGGRAVATED - HAN/FIS/FT	1189	1305	116-	9-	213	167	46+	28+	1402	1472	70-	5-
0460	SIMPLE BATTERY	15707	15089	618+	4+	2487	2445	42+	2+	18194	17534	660+	4+
0470	RECKLESS CONDUCT	521	501	20+	4+	98	92	6+	7+	619	593	26+	4+
	AGGRAVATED ASSAULT TOTAL	3674	3823	149-	4-	574	591	17-	3-	4248	4414	166-	4-
*0510	AGGRAVATED - FIREARM	794	921	127-	14-	49	52	3-	6-	843	973	130-	13-
*051A	AGGRAVATED - HANDGUN	615	N/A			32	N/A			647	N/A		
*051B	AGGRAVATED-OTHER FIREARM	179	N/A			17	N/A			196	N/A		
*0520	AGGRAVATED - KNIF/CT	660	600	60+	10+	192	197	5-	3-	852	797	55+	7+
*0530	AGGRAVATED - OT WPN	364	409	45-	11-	60	78	18-	23-	424	487	63-	13-
0545	AGGRAVATED - HAN/FIS/FT	599	609	10-	2-	59	56	3+	5+	658	665	7-	1-
0560	SIMPLE ASSAULT	1257	1284	27-	2-	214	208	6+	3+	1471	1492	21-	1-
	BURGLARY TOTAL	6261	6333	72-	1-	3595	3881	286-	7-	9856	10214	358-	4-
*0610	FORCIBLE ENTRY	4620	4788	168-	4-	2394	2657	263-	10-	7014	7445	431-	6-
*0620	UNLAW ENTRY (NO FORCE)	1247	1077	170+	16+	1018	969	49+	5+	2265	2046	219+	11+
*0630	ATTEMPT - FORCE ENTRY	394	468	74-	16-	183	255	72-	28-	577	723	146-	20-

	BURG FROM MOTOR VEH TOTAL	1145	1050	95+	9+	748	643	105+	16+	1893	1693	200+	12+
*0710	OVER 300 (1972-81>150)	337	314	23+	7+	125	130	5-	4-	462	444	18+	4+
*0720	300+UNDER (1972-81<150)	722	651	71+	11+	589	470	119+	25+	1311	1121	190+	17+
*0750	ATTEMPT - BURG MOT VEH	86	85	1+	1+	34	43	9-	21-	120	128	8-	6-
	THEFT TOTAL	24493	25792	1299-	5-	11708	12154	446-	4-	36201	37946	1745-	5-
*0810	OVER 300 (1972-81>150)	3213	3737	524-	14-	590	757	167-	22-	3803	4494	691-	15-
*0820	300+UNDER (1972-81<150)	20465	21239	774-	4-	10786	11049	263-	2-	31251	32288	1037-	3-
*0850	ATTEMPT - THEFT	815	816	1-	0	332	348	16-	5-	1147	1164	17-	1-
	MOTOR VEHICLE THEFT TOTAL	1037	1134	97-	9-	541	542	1-	0	1578	1676	98-	6-
*0910	AUTOS	741	801	60-	7-	363	372	9-	2-	1104	1173	69-	6-
*0915	TRUCKS/BUSES	87	96	9-	9-	36	51	15-	29-	123	147	24-	16-
*0918	OTHER VEHICLES	73	133	60-	45-	111	88	23+	26+	184	221	37-	17-
*0920	ATTEMPT - AUTOS	115	84	31+	37+	27	21	6+	29+	142	105	37+	35+
*0925	ATTEMPT - TRUCKS/BUSES	5	5	0	0	2	0	2+	0	7	5	2+	40+
*0930	ATTEMPT - OTHER VEHICLE	16	15	1+	7+	2	10	8-	80-	18	25	7-	28-
	ARSON TOTAL	190	238	48-	20-	209	229	20-	9-	399	467	68-	15-
*1010	ARSON EXPLOSIVE DEVICE	12	28	16-	57-	6	9	3-	33-	18	37	19-	51-
*1020	ARSON INCENDIARY DEVICE	142	165	23-	14-	161	164	3-	2-	303	329	26-	8-
1030	POSS EXPL/INCEN DEVICE	13	19	6-	32-	5	13	8-	62-	18	32	14-	44-
*1090	ATTEMPT - ARSON	23	26	3-	12-	37	43	6-	14-	60	69	9-	13-
*	CRIME INDEX CRIME TOTAL	40319	42489	2170-	5-	18013	18687	674-	4-	58332	61176	2844-	5-

NON-INDEX OFFENSES

	DECEPTION TOTAL	3773	4201	428-	10-	189	197	8-	4-	3962	4398	436-	10-
1110	DECEPTIVE PRACTICES	2071	2385	314-	13-	31	42	11-	26-	2102	2427	325-	13-
1120	FORGERY	1241	1268	27-	2-	119	125	6-	5-	1360	1393	33-	2-
1130	FRAUD	111	137	26-	19-	3	3	0	0	114	140	26-	19-
1140	EMBEZZLEMENT	10	5	5+	100+	0	0	0	0	10	5	5+	100+
1150	CREDIT CARDS	230	276	46-	17-	32	17	15+	88+	262	293	31-	11-
1160	DECPT ALTERING OF COINS	3	1	2+	200+	0	0	0	0	3	1	2+	200+
1170	IMPERSON AN OFFICER	46	29	17+	59+	1	0	1+	0	47	29	18+	62+
1190	ATTEMPT - DECEPTION	61	100	39-	39-	3	10	7-	70-	64	110	46-	42-
1200	STOLE PROP - BUY/REC/POSS	1053	1010	43+	4+	386	469	83-	18-	1439	1479	40-	3-
1205	THEFT BY LESSEE	13	16	3-	19-	1	0	1+	0	14	16	2-	13-
1210	THEFT LBR/SERV/USE PROP	431	454	23-	5-	19	32	13-	41-	450	486	36-	7-
1220	THEFT OF LOST/MISLAY PRTY	100	101	1-	1-	35	17	18+	106+	135	118	17+	14+
1230	POSS KEYS TO COIN OP MACH	13	8	5+	63+	7	8	1-	13-	20	16	4+	25+
	VANDALISM TOTAL	13105	13533	428-	3-	5903	6134	231-	4-	19008	19667	659-	3-
1310	CRIM DAMAGE TO PROPERTY	6067	6370	303-	5-	3315	3244	71+	2+	9382	9614	232-	2-
1320	CRIM DAMAGE TO VEHICLE	1486	1467	19+	1+	876	902	26-	3-	2362	2369	7-	0
1330	CRIM TRESPASS TO LAND	4512	4557	45-	1-	1223	1353	130-	10-	5735	5910	175-	3-
1340	CRIM DAMG/ST SUP PROP	244	261	17-	7-	132	200	68-	34-	376	461	85-	18-
1350	CRIM TRES/ST SUP LAND	248	313	65-	21-	151	229	78-	34-	399	542	143-	26-
1360	CRIM TRESPASS TO VEH	511	540	29-	5-	191	199	8-	4-	702	739	37-	5-
1370	CRIM DAMG FIRE FGT APPA	8	2	6+	300+	6	3	3+	100+	14	5	9+	180+
1380	UNAUTHOR POSS/STORE WPN	29	23	6+	26+	9	4	5+	125+	38	27	11+	41+
	DEADLY WEAPONS TOTAL	3041	3665	624-	17-	329	401	72-	18-	3370	4066	696-	17-
1410	UNLAW USE WEAPONS	2400	2990	590-	20-	284	355	71-	20-	2684	3345	661-	20-
141A	UNLAWFUL USE HANDGUN	1486	N/A			103	N/A			1589	N/A		
141B	UNLAWFUL USE OTH FIREARM	323	N/A			44	N/A			367	N/A		
141C	UNLAWFUL USE OT DANG WPN	591	N/A			137	N/A			728	N/A		
1420	UNLAW SALE FIREARMS	7	13	6-	46-	0	3	3-	100-	7	16	9-	56-
142A	UNLAWFUL SALE HANDGUN	3	N/A			0	N/A			3	N/A		
142B	UNLAWFUL SALE OT FIREARM	4	N/A			0	N/A			4	N/A		
1430	UNLAW POSS ARMS/AMMO	220	193	27+	14+	30	27	3+	11+	250	220	30+	14+
143A	UNLAWFUL POSS HANDGUN	141	N/A			9	N/A			150	N/A		
143B	UNLAWFUL POSS OT FIREARM	54	N/A			17	N/A			71	N/A		
143C	UNLAWFUL POSS AMMUNITION	25	N/A			4	N/A			29	N/A		

N/A - OFFENSE CODES NOT ESTABLISHED FOR THE REPORT YEAR BEING COMPARED.

ADULT AND JUVENILE ARREST TRENDS — 1983/1982 con't.

Multiple charges (M-line entries) are not included in this report.

OFF. CODE	OFFENSE CLASSIFICATION	TOTAL ADULTS ARRESTED 1983 ANNUAL	1982 ANNUAL	DIFF	83/82 PCT CHG	TOTAL JUVENILES ARRESTED 1983 ANNUAL	1982 ANNUAL	DIFF	83/82 PCT CHG	TOTAL ARRESTS ADULTS PLUS JUVENILES 1983 ANNUAL	1982 ANNUAL	DIFF	83/82 PCT CHG
1440	REG SALES BY DEALER	2	9	7-	78-	0	2	2-	100-	2	11	9-	82-
1450	DEFACE ID MARK	5	5	0	0	0	0	0	0	5	5	0	0
1460	NO ID CARD-ARMS/AMMO	403	452	49-	11-	15	14	1+	7+	418	466	48-	10-
1490	ATTEMPT - DEADLY WPN	4	3	1+	33+	0	0	0	0	4	3	1+	33+
149A	ATTEMPT - HANDGUN	1	N/A			0	N/A			1	N/A		
149B	ATTEMPT - OTHER FIREARM	1	N/A			0	N/A			1	N/A		
149C	ATTEMPT - OT DANG WEAPON	2	N/A			0	N/A			2	N/A		
	SEX OFFENSES TOTAL	2338	2564	226-	9-	257	228	29+	13+	2595	2792	197-	7-
1505	PROSTITUTION	562	525	37+	7+	14	20	6-	30-	576	545	31+	6+
1510	SOLICIT FOR PROSTITUTE	101	338	237-	70-	0	4	4-	100-	101	342	241-	70-
1515	PANDERING	18	19	1-	5-	1	0	1+	0	19	19	0	0
1520	KEEP PLACE/PROSTITUTE	35	29	6+	21+	0	0	0	0	35	29	6+	21+
1525	PATRONIZING PROSTITUTE	85	46	39+	85+	1	0	1+	0	86	46	40+	87+
1530	PIMPING	4	9	5-	56-	0	0	0	0	4	9	5-	56-
1535	OBSCENITY	29	32	3-	9-	1	2	1-	50-	30	34	4-	12-
1540	HARMFUL MATERIAL	2	6	4-	67-	0	1	1-	100-	2	7	5-	71-
1542	TIE IN SALE OBS PUB DIS	0	1	1-	100-	0	0	0	0	0	1	1-	100-
1550	DEVIATE SEX ASSAULT	67	72	5-	7-	24	23	1+	4+	91	95	4-	4-
1555	INDEC LIBERTY W/CHILD	435	380	55+	14+	30	27	3+	11+	465	407	58+	14+
1560	CONT SEX DELIN CHILD	202	151	51+	34+	84	55	29+	53+	286	206	80+	39+
1565	INDEC SOLIC CHILD	19	26	7-	27-	5	1	4+	400+	24	27	3-	11-
1570	PUBLIC INDECENCY	689	791	102-	13-	78	71	7+	10+	767	862	95-	11-
1575	AGGRAVATED INCEST	37	33	4+	12+	1	0	1+	0	38	33	5+	15+
1580	INCEST	16	9	7+	78+	3	1	2+	200+	19	10	9+	90+
1583	RAPE MENTALLY DERANGED	1	3	2-	67-	0	0	0	0	1	3	2-	67-
1585	ALL OTHERS	31	42	11-	26-	15	20	5-	25-	46	62	16-	26-
1590	ATTEMPT - SEX OFFENSE	5	52	47-	90-	0	3	3-	100-	5	55	50-	91-
	GAMBLING TOTAL	421	567	146-	26-	13	17	4-	24-	434	584	150-	26-
1610	BOOKMAKING	24	44	20-	45-	1	4	3-	75-	25	48	23-	48-
1620	NUMBERS - LOTTERY	11	4	7+	175+	2	0	2+	0	13	4	9+	225+
1630	KEEP GAMBLING PLACE	84	66	18+	27+	4	1	3+	300+	88	67	21+	31+
1640	REGS FED GAMBLE STAMPS	1	2	1-	50-	0	0	0	0	1	2	1-	50-
1650	CARD GAME OPERATING	11	30	19-	63-	1	0	1+	0	12	30	18-	60-
1651	CARD GAME PLAYING	100	103	3-	3-	0	0	0	0	100	103	3-	3-
1660	DICE GAME OPERATING	6	19	13-	68-	0	0	0	0	6	19	13-	68-
1661	DICE GAME PLAYING	91	150	59-	39-	2	6	4-	67-	93	156	63-	40-
1670	GAMBLING DEVICE	18	11	7+	64+	1	1	0	0	19	12	7+	58+
1680	ALL OTHER	75	138	63-	46-	2	5	3-	60-	77	143	66-	46-
	OFFEN INVOL CHILD TOTAL	1657	1920	263-	14-	8352	10195	1843-	18-	10009	12115	2106-	17-
1710	ENDANGER LIFE/HEALTH	63	64	1-	2-	97	72	25+	35+	160	136	24+	18+
1720	CONTRIB DELIQ MINOR	910	1056	146-	14-	68	31	37+	119+	978	1087	109-	10-
1730	CURFEW	383	354	29+	8+	3647	3677	30-	1-	4030	4031	1-	0
1740	RUN AWAYS	83	154	71-	46-	2817	3854	1037-	27-	2900	4008	1108-	28-
1750	CHILD ABUSE	49	56	7-	13-	66	67	1-	1-	115	123	8-	7-
1760	PATERNITY	9	30	21-	70-	4	1	3+	300+	13	31	18-	58-
1770	TRUANCY	31	64	33-	52-	501	772	271-	35-	532	836	304-	36-
1780	ALL OTHER	129	142	13-	9-	1152	1721	569-	33-	1281	1863	582-	31-
	CANNABIS CONTROL TOTAL	5482	6760	1278-	19-	786	1213	427-	35-	6268	7973	1705-	21-
1811	POSS 30 GRAMS OR LESS	4311	5256	945-	18-	681	1069	388-	36-	4992	6325	1333-	21-
1812	POSS OF OVER 30 GRAMS	587	860	273-	32-	30	59	29-	49-	617	919	302-	33-
1821	MAN/DEL/POS 10 GMS/LESS	138	136	2+	1+	16	16	0	0	154	152	2+	1+
1822	MAN/DEL/POS OVER 10 GMS	184	253	69-	27-	4	15	11-	73-	188	268	80-	30-
1830	CASUAL DELIVERY	28	16	12+	75+	4	2	2+	100+	32	18	14+	78+
1840	UNDER 18 DELIVERY	6	6	0	0	10	9	1+	11+	16	15	1+	7+
1850	PROD OF CANNABIS PLANT	89	100	11-	11-	3	2	1+	50+	92	102	10-	10-
1860	CALCUL CANNA CONSPIRACY	2	5	3-	60-	0	0	0	0	2	5	3-	60-
1880	OTHER	137	128	9+	7+	38	41	3-	7-	175	169	6+	4+
1900	INTOXICATING COMPOUND	82	108	26-	24-	11	12	1-	8-	93	120	27-	23-
	CONT SUBSTANCE ACT TOTAL	1965	2093	128-	6-	275	268	7+	3+	2240	2361	121-	5-
2010	MANUFACTURE-INTENT	51	44	7+	16+	4	2	2+	100+	55	46	9+	20+
2020	POSS CONT SUBSTANCE	1386	1510	124-	8-	189	174	15+	9+	1575	1684	109-	6-
2030	LOOK-ALIKE SUBSTANCE	28	37	9-	24-	12	22	10-	45-	40	59	19-	32-
2040	DEL/POSS-INTENT TO DEL	334	360	26-	7-	38	48	10-	21-	372	408	36-	9-
2050	CRIM DRUG CONSPIRACY	24	10	14+	140+	1	0	1+	0	25	10	15+	150+
2060	LICENSED OPER-REGISTR	1	2	1-	50-	0	0	0	0	1	2	1-	50-
2070	DEL-PERSON UNDER 18	2	7	5-	71-	15	18						
2080	FAIL-KEEP REC-OPER	1											

2070	DEL-PERSON UNDER 18	2	7	5-	71-	15	10	5+	50+	17	17	0	0
2080	FAIL KEEP REC-OPER	1	2	1-	50-	0	0	0	0	1	2	1-	50-
2090	OTHER	138	121	17+	14+	16	12	4+	33+	154	133	21+	16+
	HYPO SYRG NEED ACT TOTAL	246	226	20+	9+	8	5	3+	60+	254	231	23+	10+
2110	POSSESSION OR SALE	245	225	20+	9+	8	5	3+	60+	253	230	23+	10+
2120	FAIL TO KEEP RECORDS	1	1	0	0	0	0	0	0	1	1	0	0
	LIQUOR CONT ACT TOTAL	12961	14110	1149-	8-	2913	3127	214-	7-	15874	17237	1363-	8-
2210	SALE TO MINOR,DRUNK,ETC	572	633	61-	10-	12	11	1+	9+	584	644	60-	9-
2220	ILLEGAL POSS BY MINOR	6788	7903	1115-	14-	1898	2134	236-	11-	8686	10037	1351-	13-
2230	ILLEGAL CONSUME MINOR	3397	3206	191+	6+	950	930	20+	2+	4347	4136	211+	5+
2240	MISREPRES AGE BY MINOR	278	270	8+	3+	14	11	3+	27+	292	281	11+	4+
2250	OTHER	1926	2098	172-	8-	39	41	2-	5-	1965	2139	174-	8-
2300	SOLICIT OF ALCOHOL BEV	0	11	11-	100-	1	11	10-	91-	1	22	21-	95-
	MOTOR VEH OFFENSES TOTAL	130521	128624	1897+	1+	3684	3930	246-	6-	134205	132554	1651+	1+
2410	DRIV INFLU-ALCOHOL	43502	34040	9462+	28+	178	164	14+	9+	43680	34204	9476+	28+
2420	DRIV INFLU-DRUGS	219	214	5+	2+	5	2	3+	150+	224	216	8+	4+
2430	TRANS ALCOHOL LIQR	14930	15829	899-	6-	521	600	79-	13-	15451	16429	978-	6-
2440	RECKLESS DRIVING	3267	3462	195-	6-	251	280	29-	10-	3518	3742	224-	6-
2445	HIT AND RUN	2357	2381	24-	1-	145	141	4+	3+	2502	2522	20-	1-
2450	DRAG RACING	344	400	56-	14-	31	35	4-	11-	375	435	60-	14-
2455	NO REGISTRATION	24268	29182	4914-	17-	505	604	99-	16-	24773	29786	5013-	17-
2460	REVOK/CANCEL REGIST	673	504	169+	34+	2	11	9-	82-	675	515	160+	31+
2465	IMPROPER USE OF REGIST	2545	2518	27+	1+	31	43	12-	28-	2576	2561	15+	1+
2470	NO DRIVERS LICENSE	15078	15188	110-	1-	1841	1873	32-	2-	16919	17061	142-	1-
2480	SUSP/REVOK OPER LIC	21573	22876	1303-	6-	42	36	6+	17+	21615	22912	1297-	6-
2490	UNLAWFUL USE OPER LIC	681	827	146-	18-	26	34	8-	24-	707	861	154-	18-
2495	FLEE-ELUDE POLICE OFF	1084	1203	119-	10-	106	107	1-	1-	1190	1310	120-	9-
2500	CRIMINAL ABORTION	2	7	5-	71-	0	0	0	0	2	7	5-	71-
	DISORDERLY CONDUCT TOTAL	17562	19347	1785-	9-	3309	3565	256-	7-	20871	22912	2041-	9-
2805	VAGRANCY	187	116	71+	61+	3	6	3-	50-	190	122	68+	56+
2807	DRUNKENNESS	1776	1867	91-	5-	133	95	38+	40+	1909	1962	53-	3-
2810	PROWLER	109	185	76-	41-	21	43	22-	51-	130	228	98-	43-
2820	TELEPHONE THREAT	299	245	54+	22+	67	51	16+	31+	366	296	70+	24+
2830	OBSCENE PHONE CALL	149	185	36-	19-	101	86	15+	17+	250	271	21-	8-
2840	FALSE FIRE ALARM	73	76	3-	4-	69	71	2-	3-	142	147	5-	3-
2850	BOMB THREAT	17	33	16-	48-	11	25	14-	56-	28	58	30-	52-
2860	FALSE POLICE REPORT	251	252	1-	0	64	69	5-	7-	315	321	6-	2-
2870	PEEPING TOM	112	121	9-	7-	31	28	3+	11+	143	149	6-	4-
2880	CONFINE TO PREVNT CRIME	34	45	11-	24-	0	10	10-	100-	34	55	21-	38-
2890	OTHER-NOT DRUNKENESS	14555	16222	1667-	10-	2809	3081	272-	9-	17364	19303	1939-	10-
2900	AIR RIFLES	44	43	1+	2+	188	168	20+	12+	232	211	21+	10+
3000	FIREWORKS	305	296	9+	3+	290	231	59+	26+	595	527	68+	13+
3100	MOB ACTION/RELATED OFFNS	187	213	26-	12-	42	24	18+	75+	229	237	8-	3-
3200	ARMED VIOLENCE	63	82	19-	23-	2	1	1+	100+	65	83	18-	22-
3300	PUBLIC DEMONSTRATION	80	159	79-	50-	8	5	3+	60+	88	164	76-	46-
3400	LOOTING	3	7	4-	57-	0	5	5-	100-	3	12	9-	75-
3500	PRTY FORFEIT (PUB NUIS)	69	90	21-	23-	4	13	9-	69-	73	103	30-	29-
3610	INTERFER W/PUB INSTIT	29	17	12+	71+	10	3	7+	233+	39	20	19+	95+
	INTER W/PUB OFFICER TOTAL	4417	4902	485-	10-	242	246	4-	2-	4659	5148	489-	9-
3710	RESIST/OBST PEACE OFF	3735	4152	417-	10-	171	194	23-	12-	3906	4346	440-	10-
3720	REFUSE TO AID OFFICER	33	58	25-	43-	2	1	1+	100+	35	59	24-	41-
3730	OBSTRUCTING JUSTICE	239	319	80-	25-	29	15	14+	93+	268	334	66-	20-
3740	CONCEAL/AID FUGITIVE	32	20	12+	60+	1	4	3-	75-	33	24	9+	38+
3750	ESCAPE	170	163	7+	4+	28	21	7+	33+	198	184	14+	8+
3760	AIDING ESCAPE	208	190	18+	9+	11	11	0	0	219	201	18+	9+
3800	INTERFER W/JUDICIAL PROC	347	347	0	0	8	4	4+	100+	355	351	4+	1+
3810	CONTEMPT OF COURT	5163	4827	336+	7+	68	44	24+	55+	5231	4871	360+	7+

N/A - OFFENSE CODES NOT ESTABLISHED FOR THE REPORT YEAR BEING COMPARED.

ADULT AND JUVENILE ARREST TRENDS — 1983/1982 con't.

Multiple charges (M-line entries) are not included in this report.

OFF. CODE	OFFENSE CLASSIFICATION	TOTAL ADULTS ARRESTED 1983 ANNUAL	1982 ANNUAL	DIFF	83/82 PCT CHG	TOTAL JUVENILES ARRESTED 1983 ANNUAL	1982 ANNUAL	DIFF	83/82 PCT CHG	TOTAL ARRESTS ADULTS PLUS JUVENILES 1983 ANNUAL	1982 ANNUAL	DIFF	83/82 PCT CHG
3910	BRIBERY	37	49	12-	24-	0	0	0	0	37	49	12-	24-
3960	INTIMIDATION	111	98	13+	13+	22	16	6+	38+	133	114	19+	17+
3970	EXTORTION	1	1	0	0	4	2	2+	100+	5	3	2+	67+
4000	VIOLATION CIVIL RIGHTS	0	2	2-	100-	0	0	0	0	0	2	2-	100-
4100	CRIMINAL DEFAMATION	0	1	1-	100-	0	0	0	0	0	1	1-	100-
	KIDNAPING TOTAL	154	166	12-	7-	12	6	6+	100+	166	172	6-	3-
4210	KIDNAPING	30	30	0	0	1	1	0	0	31	31	0	0
4220	AGGRAVATED KIDNAPING	15	16	1-	6-	0	0	0	0	15	16	1-	6-
4230	UNLAWFUL RESTRAINT	109	120	11-	9-	11	5	6+	120+	120	125	5-	4-
4310	POSS OF BURGLARY TOOLS	97	122	25-	20-	10	19	9-	47-	107	141	34-	24-
4387	VIOL OF ORDERS OF PROTECT	216	0	216+	0	1	0	1+	0	217	0	217+	0
4510	PROBATION-VIOLATION	379	421	42-	10-	67	84	17-	20-	446	505	59-	12-
4625	PAROLE-REVOCATION	57	80	23-	29-	1	1	0	0	58	81	23-	28-
4710	SUSPICION	333	369	36-	10-	125	130	5-	4-	458	499	41-	8-
4720	AWOL AND DESERTION	55	113	58-	51-	0	0	0	0	55	113	58-	51-
4730	ILLEGAL ENTRY-ALIEN	156	196	40-	20-	5	4	1+	25+	161	200	39-	20-
	STATE LAWS/LOC ORD TOTAL	208	227	19-	8-	17	24	7-	29-	225	251	26-	10-
4901	HITCHING	15	24	9-	38-	2	3	1-	33-	17	27	10-	37-
4902	REFUSE DISPOSAL	0	1	1-	100-	0	0	0	0	0	1	1-	100-
4903	DUMPING GARB CITY.ETC	6	7	1-	14-	0	0	0	0	6	7	1-	14-
4904	DUMPING GARB PRIVT PROP	9	5	4+	80+	0	0	0	0	9	5	4+	80+
4905	LITTERING TOLL HIGHWAY	6	12	6-	50-	1	1	0	0	7	13	6-	46-
4906	DUMPING-DEPOSIT-LITTER	16	20	4-	20-	1	1	0	0	17	21	4-	19-
4907	TRASH/LEAF BURNING	11	14	3-	21-	0	0	0	0	11	14	3-	21-
4908	DOG LEASH LAW	56	57	1-	2-	2	1	1+	100+	58	58	0	0
4909	ABANDON MOTOR VEHICLE	10	1	9+	900+	0	0	0	0	10	1	9+	900+
4910	LOCAL MINOR ALCOH POSS	79	86	7-	8-	11	18	7-	39-	90	104	14-	13-
5000	OTHER CRIMINAL OFFENSES	5900	5875	25+	0	388	351	37+	11+	6288	6226	62+	1+
5060	OTHER TRAFFIC OFFENSES	12563	12522	41+	0	439	472	33-	7-	13002	12994	8+	0
5080	OTHER DEPARTMENTAL SERV	2356	1941	415+	21+	69	109	40-	37-	2425	2050	375+	18+
	NON INDEX CRIME TOTAL	247435	251363	3928-	2-	31577	34773	3196-	9-	279012	286136	7124-	2-
	TOTAL FOR CRIME CODES	287754	293852	6098-	2-	49590	53460	3870-	7-	337344	347312	9968-	3-
	GRAND TOTAL	287754	293852	6098-	2-	49590	53460	3870-	7-	337344	347312	9968-	3-

N/A - OFFENSE CODES NOT ESTABLISHED FOR THE REPORT YEAR BEING COMPARED.

CRIME INDEX/CRIME RATE DATA

SECTION IV

CRIME INDEX/CRIME RATE DATA

Caution should be exercised when reviewing and using these data. The many social factors related to crime and a community's residential population — used to calculate the crime rate — must be considered when making statistical comparisons. A community may have a small residential population but a large moving population because of a substantial number of manufacturers, motels, etc., within its jurisdiction. The large moving population attracts criminal behavior that occurs within the small jurisdiction and must be reported by the law enforcement agency. The crime rate calculation does not compensate for a moving population. The statistics can make it appear that crimes are committed by community residents when this is not necessarily true.

CRIME INDEX/CRIME RATE COMPARISON — 1983/1982

COUNTY SHERIFFS' OFFICES, POLICE DEPARTMENTS, COLLEGES, UNIVERSITIES, AND SECRETARY OF STATE

GEOGRAPHIC AREA	COUNTY	YEAR	POPULATION	RATE PER 100,000	TOTAL CRIME INDEX	MURDER & VOLUN. MANSLTR	FORCIBLE RAPE	ROBBERY	AGRVT. ASSAULT & BATTERY	BURGLARY BREAKING OR ENTERING	THEFT	MOTOR VEHICLE THEFT	ARSON
ADAMS COUNTY TOTAL		1983	71,622	3,309.0	2370	0	12	23	130	557	1593	51	4
		1982	71,622	3,461.2	2479	3	6	21	97	657	1609	72	14
	PERCENT CHANGE		+.0	-4.4	-4.4	-100.0	+100.0	+9.5	+34.0	-15.2	-1.0	-29.2	-71.4
ADAMS S.O.		1983	29,068	1,307.3	380	0	5	7	32	114	210	10	2
		1982	29,068	1,241.9	361	0	2	3	25	144	173	13	1
	PERCENT CHANGE		+.0	+5.3	+5.3	+.0	+150.0	+133.3	+28.0	-20.8	+21.4	-23.1	+100.0
QUINCY		1983	42,554	4,676.4	1990	0	7	16	98	443	1383	41	2
		1982	42,554	4,977.2	2118	3	4	18	72	513	1436	59	13
	PERCENT CHANGE		+.0	-6.0	-6.0	-100.0	+75.0	-11.1	+36.1	-13.6	-3.7	-30.5	-84.6
ALEXANDER COUNTY TOTAL		1983	12,264	6,099.2	748	1	8	15	84	216	403	15	6
		1982	12,264	6,417.2	787	1	5	25	183	162	392	12	7
	PERCENT CHANGE		+.0	-5.0	-5.0	+.0	+60.0	-40.0	-54.1	+33.3	+2.8	+25.0	-14.3
ALEXANDER S.O.		1983	6,333	2,494.9	158	0	0	2	8	45	95	6	2
		1982	6,333	1,610.6	102	0	2	3	5	36	50	5	1
	PERCENT CHANGE		+.0	+54.9	+54.9	+.0	-100.0	-33.3	+60.0	+25.0	+90.0	+20.0	+100.0
CAIRO		1983	5,931	9,947.7	590	1	8	13	76	171	308	9	4
		1982	5,931	11,549.5	685	1	3	22	178	126	342	7	6
	PERCENT CHANGE		+.0	-13.9	-13.9	+.0	+166.7	-40.9	-57.3	+35.7	-9.9	+28.6	-33.3
BOND COUNTY TOTAL		1983	16,307	466.1	76	1	0	1	0	32	35	6	1
		1982	16,307	711.4	116	0	0	0	2	46	62	6	0
	PERCENT CHANGE		+.0	-34.5	-34.5	+.0	+.0	+.0	-100.0	-30.4	-43.5	+.0	+.0
BOND S.O.		1983	11,036	344.3	38	1	0	1	0	18	16	2	0
		1982	11,036	453.1	50	0	0	0	0	23	25	2	0
	PERCENT CHANGE		+.0	-24.0	-24.0	+.0	+.0	+.0	+.0	-21.7	-36.0	+.0	+.0
GREENVILLE		1983	5,271	720.9	38	0	0	0	0	14	19	4	1
		1982	5,271	1,252.1	66	0	0	0	2	23	37	4	0
	PERCENT CHANGE		+.0	-42.4	-42.4	+.0	+.0	+.0	-100.0	-39.1	-48.6	+.0	+.0
BOONE COUNTY TOTAL		1983	28,630	3,702.4	1060	1	3	2	24	268	716	43	3
		1982	28,630	3,723.4	1066	0	0	5	14	259	732	56	0
	PERCENT CHANGE		+.0	-.6	-.6	+.0	+.0	-60.0	+71.4	+3.5	-2.2	-23.2	+.0
BOONE S.O.		1983	13,454	2,415.6	325	1	2	0	11	110	181	20	0
		1982	13,454	2,452.8	330	0	0	1	2	116	192	19	0
	PERCENT CHANGE		+.0	-1.5	-1.5	+.0	+.0	-100.0	+450.0	-5.2	-5.7	+5.3	+.0
BELVIDERE		1983	15,176	4,843.2	735	0	1	2	13	158	535	23	3
		1982	15,176	4,849.8	736	0	0	4	12	143	540	37	0
	PERCENT CHANGE		+.0	-.1	-.1	+.0	+.0	-50.0	+8.3	+10.5	-.9	-37.8	+.0
BROWN COUNTY TOTAL		1983	5,411	868.6	47	1	1	0	2	7	35	1	0
		1982	5,411	998.0	54	0	0	0	0	8	46	0	0
	PERCENT CHANGE		+.0	-13.0	-13.0	+.0	+.0	+.0	+.0	-12.5	-23.9	+.0	+.0
BROWN S.O.		1983	3,225	527.1	17	0	0	0	1	0	16	0	0
		1982	3,225	372.1	12	0	0	0	0	3	9	0	0
	PERCENT CHANGE		+.0	+41.7	+41.7	+.0	+.0	+.0	+.0	-100.0	+77.8	+.0	+.0
MT. STERLING		1983	2,186	1,372.4	30	1	1	0	1	7	19	1	0
		1982	2,186	1,921.3	42	0	0	0	0	5	37	0	0
	PERCENT CHANGE		+.0	-28.6	-28.6	+.0	+.0	+.0	+.0	+40.0	-48.6	+.0	+.0
BUREAU COUNTY TOTAL		1983	39,259	1,301.6	511	0	2	4	29	105	352	16	3
		1982	39,259	1,120.8	440	0	1	1	18	95	296	24	5
	PERCENT CHANGE		+.0	+16.1	+16.1	+.0	+100.0	+300.0	+61.1	+10.5	+18.9	-33.3	-40.0
BUREAU		1983	24,222	1,292.2	313	0	1	3	17	70	214	6	2
		1982	24,222	1,168.4	283	0	1	0	15	73	184	8	2
	PERCENT CHANGE		+.0	+10.6	+10.6	+.0	+.0	+.0	+13.3	-4.1	+16.3	-25.0	+.0
DEPUE		1983	1,873	373.7	7	0	0	0	3	0	2	2	0
		1982	1,873	106.8	2	0	0	0	2	0	0	0	0

PRINCETON		1983	7.342	926.2	68	0	1	0	6	21	36	4	0
		1982	7.342	776.4	57	0	0	0	1	4	40	11	1
		PERCENT CHANGE	+.0	+19.3	+19.3	+.0	+.0	+.0	+500.0	+425.0	-10.0	-63.6	-100.0
SPRING VALLEY		1983	5.822	2.112.7	123	0	0	1	3	14	100	4	1
		1982	5.822	1.683.3	98	0	0	1	0	18	72	5	2
		PERCENT CHANGE	+.0	+25.5	+25.5	+.0	+.0	+.0	+.0	-22.2	+38.9	-20.0	-50.0
CALHOUN	COUNTY TOTAL	1983	5.867	528.4	31	0	0	0	2	12	16	0	1
		1982	5.867	494.3	29	0	0	0	0	17	10	2	0
		PERCENT CHANGE	+.0	+6.9	+6.9	+.0	+.0	+.0	+.0	-29.4	+60.0	-100.0	+.0
CALHOUN S.O.		1983	5.867	528.4	31	0	0	0	2	12	16	0	1
		1982	5.867	494.3	29	0	0	0	0	17	10	2	0
		PERCENT CHANGE	+.0	+6.9	+6.9	+.0	+.0	+.0	+.0	-29.4	+60.0	-100.0	+.0
CARROLL	COUNTY TOTAL	1983	18.779	2.108.7	396	0	3	2	15	101	258	17	0
		1982	18.779	2.316.4	435	0	0	1	12	134	272	13	3
		PERCENT CHANGE	+.0	-9.0	-9.0	+.0	+.0	+100.0	+25.0	-24.6	-5.1	+30.8	-100.0
CARROLL S.O.		1983	8.711	1.492.4	130	0	1	1	5	33	84	6	0
		1982	8.711	2.031.9	177	0	0	0	4	61	107	4	1
		PERCENT CHANGE	+.0	-26.6	-26.6	+.0	+.0	+.0	+25.0	-45.9	-21.5	+50.0	-100.0
LANARK		1983	1.483	1.550.9	23	0	0	0	0	3	19	1	0
		1982	1.483	404.6	6	0	0	0	0	3	3	0	0
		PERCENT CHANGE	+.0	+283.3	+283.3	+.0	+.0	+.0	+.0	+.0	+533.3	+.0	+.0
MILLEDGEVILLE		1983	1.209	330.9	4	0	0	0	0	3	1	0	0
		1982	1.209	1.075.3	13	0	0	1	0	9	3	0	0
		PERCENT CHANGE	+.0	-69.2	-69.2	+.0	+.0	-100.0	+.0	-66.7	-66.7	+.0	+.0
MT CARROLL		1983	1.936	2.066.1	40	0	0	0	1	15	23	1	0
		1982	1.936	2.634.3	51	0	0	0	0	14	31	5	1
		PERCENT CHANGE	+.0	-21.6	-21.6	+.0	+.0	+.0	+.0	+7.1	-25.8	-80.0	-100.0
SAVANNA		1983	4.529	4.106.9	186	0	2	1	8	47	121	7	0
		1982	4.529	3.908.1	177	0	0	0	8	46	119	4	0
		PERCENT CHANGE	+.0	+5.1	+5.1	+.0	+.0	+.0	+.0	+2.2	+1.7	+75.0	+.0
THOMSON		1983	911	1.427.0	13	0	0	0	1	0	10	2	0
		1982	911	1.207.5	11	0	0	0	0	1	9	0	1
CASS	COUNTY TOTAL	1983	15.084	974.5	147	0	0	1	9	10	124	3	0
		1982	15.084	769.0	116	0	0	1	4	2	106	3	0
		PERCENT CHANGE	+.0	+26.7	+26.7	+.0	+.0	+.0	+125.0	+400.0	+17.0	+.0	+.0
CASS S O		1983	7.395	1.528.1	113	0	0	1	5	5	101	1	0
		1982	7.395	1.555.1	115	0	0	1	4	2	106	2	0
		PERCENT CHANGE	+.0	-1.7	-1.7	+.0	+.0	+.0	+25.0	+150.0	-4.7	-50.0	+.0
ASHLAND		1983	1.351	.0	0	0	0	0	0	0	0	0	0
		1982	1.351	74.0	1	0	0	0	0	0	0	1	0
BEARDSTOWN		1 1983	6.338	536.4	34	0	0	0	4	5	23	2	0
		3 1982	6.338										
CHAMPAIGN	COUNTY TOTAL	1983	168.386	7.065.9	11898	9	57	297	776	3628	6748	322	61
		1982	168.386	6.245.8	10517	4	48	213	794	2712	6415	285	46
		PERCENT CHANGE	+.0	+13.1	+13.1	+125.0	+18.8	+39.4	-2.3	+33.8	+5.2	+13.0	+32.6
CHAMPAIGN S.O.		1983	49.646	3.059.7	1519	1	10	18	64	637	719	65	5
		1982	49.780	2.876.7	1432	1	3	14	74	560	721	56	3
		PERCENT CHANGE	-.3	+6.4	+6.1	+.0	+233.3	+28.6	-13.5	+13.8	-.3	+16.1	+66.7
CHAMPAIGN		1983	58.267	10.453.6	6091	5	27	204	344	2055	3268	151	37
		1982	58.133	8.076.3	4695	3	23	130	290	1388	2695	145	21
		PERCENT CHANGE	+.2	+29.4	+29.7	+66.7	+17.4	+56.9	+18.6	+48.1	+21.3	+4.1	+76.2
FISHER		1983	1.572	2.608.1	41	0	0	0	1	18	22	0	0
		1982	1.572	2.735.4	43	0	0	0	1	11	30	0	1
		PERCENT CHANGE	+.0	-4.7	-4.7	+.0	+.0	+.0	+.0	+63.6	-26.7	+.0	-100.0

1 ONE OR MORE MONTHS DATA MISSING 3 NO RETURN FROM AGENCY

CRIME INDEX/CRIME RATE COMPARISON — 1983/1982 con't.

GEOGRAPHIC AREA	COUNTY	YEAR	POPULATION	RATE PER 100,000	TOTAL CRIME INDEX	MURDER & NONLN. MANSLTR	FORCIBLE RAPE	ROBBERY	AGRVT. ASSAULT & BATTERY	BURGLARY BREAKING OR ENTERING	THEFT	MOTOR VEHICLE THEFT	ARSON
MAHOMET		1983	1,520	4,407.9	67	0	0	0	4	15	46	2	0
		1982	1,520	2,171.1	33	0	0	0	0	4	29	0	0
	PERCENT CHANGE		+.0	+103.0	+103.0	+.0	+.0	+.0	+.0	+275.0	+58.6	+.0	+.0
RANTOUL		1983	20,161	2,132.8	430	1	4	10	14	84	310	7	0
		1982	20,161	2,777.6	560	0	2	14	18	84	427	11	4
	PERCENT CHANGE		+.0	-23.2	-23.2	+.0	+100.0	-28.6	-22.2	+.0	-27.4	-36.4	-100.0
THOMASBORO		1 1983	1,242	1,610.3	20	0	0	0	5	2	11	2	0
		1 1982	1,242	1,610.3	20	0	0	1	4	5	10	0	0
URBANA		1983	35,978	7,118.2	2561	0	16	62	343	753	1292	77	18
		1982	35,978	6,801.4	2447	0	16	43	401	587	1332	54	14
	PERCENT CHANGE		+.0	+4.7	+4.7	+.0	+.0	+44.2	-14.5	+28.3	-3.0	+42.6	+28.6
UNIVERSITY OF ILL.		1983	0	.0	1169	2	0	3	1	64	1080	18	1
		1982	0	.0	1287	0	4	11	6	73	1171	19	3
	PERCENT CHANGE		+.0	+.0	-9.2	+.0	-100.0	-72.7	-83.3	-12.3	-7.8	-5.3	-66.7
CHRISTIAN COUNTY TOTAL		1983	36,371	1,558.9	567	1	1	4	16	48	477	18	2
		1982	36,371	1,591.9	579	0	1	7	8	59	490	11	3
	PERCENT CHANGE		+.0	-2.1	-2.1	+.0	+.0	-42.9	+100.0	-18.6	-2.7	+63.6	-33.3
CHRISTIAN S.O.		1983	17,354	674.2	117	0	0	0	0	0	117	0	0
		1982	17,354	801.0	139	0	0	0	0	0	137	1	1
	PERCENT CHANGE		+.0	-15.8	-15.8	+.0	+.0	+.0	+.0	+.0	-14.6	-100.0	-100.0
KINCAID		1983	1,591	3,331.2	53	0	1	1	2	13	31	5	0
		1982	1,591	1,948.5	31	0	1	1	1	9	19	0	0
	PERCENT CHANGE		+.0	+71.0	+71.0	+.0	+.0	+.0	+100.0	+44.4	+63.2	+.0	+.0
PANA		1983	6,040	2,880.8	174	0	0	0	3	1	163	7	0
		1982	6,040	3,145.7	190	0	0	1	1	0	188	0	0
	PERCENT CHANGE		+.0	-8.4	-8.4	+.0	+.0	-100.0	+200.0	+.0	-13.3	+.0	+.0
TAYLORVILLE		1983	11,386	1,958.5	223	1	0	3	11	34	166	6	2
		1982	11,386	1,923.4	219	0	0	5	6	50	146	10	2
	PERCENT CHANGE		+.0	+1.8	+1.8	+.0	+.0	-40.0	+83.3	-32.0	+13.7	-40.0	+.0
CLARK COUNTY TOTAL		1983	16,932	1,777.7	301	0	3	0	4	88	189	15	2
		1982	16,932	1,045.4	177	0	1	1	19	41	107	8	0
	PERCENT CHANGE		+.0	+70.0	+70.1	+.0	+200.0	-100.0	-78.9	+114.6	+76.6	+87.5	+.0
CLARK S.O.		1983	8,953	1,731.3	155	0	1	0	1	53	91	7	2
		1982	8,953	592.0	53	0	0	0	0	22	29	2	0
CASEY		1 1983	3,026	1,520.2	46	0	1	0	2	17	20	6	0
		1982	3,026	1,553.2	47	0	0	1	3	5	37	1	0
MARSHALL		1983	3,655	1,559.5	57	0	0	0	1	8	46	2	0
		1982	3,655	1,012.3	37	0	1	0	13	5	18	0	0
	PERCENT CHANGE		+.0	+54.1	+54.1	+.0	-100.0	+.0	-92.3	+60.0	+155.6	+.0	+.0
MARTINSVILLE		1983	1,298	3,312.8	43	0	1	0	0	10	32	0	0
		1982	1,298	3,081.7	40	0	0	0	3	9	23	5	0
	PERCENT CHANGE		+.0	+7.5	+7.5	+.0	+.0	+.0	-100.0	+11.1	+39.1	-100.0	+.0
CLAY COUNTY TOTAL		1983	15,283	2,421.0	370	0	0	0	10	110	228	15	7
		1982	15,283	2,283.6	349	0	3	0	14	156	166	7	3
	PERCENT CHANGE		+.0	+6.0	+6.0	+.0	-100.0	+.0	-28.6	-29.5	+37.3	+114.3	+133.3
CLAY S.O.		1983	9,904	1,979.0	196	0	0	0	6	83	100	3	4
		1982	9,904	1,676.1	166	0	2	0	10	91	58	3	2
	PERCENT CHANGE		+.0	+18.1	+18.1	+.0	-100.0	+.0	-40.0	-8.8	+72.4	+.0	+100.0
FLORA		1983	5,379	3,234.8	174	0	0	0	4	27	128	12	3
		1982	5,379	3,402.1	183	0	1	0	4	65	108	4	1
	PERCENT CHANGE		+.0	-4.9	-4.9	+.0	-100.0	+.0	+.0	-58.5	+18.5	+200.0	+200.0
CLINTON COUNTY TOTAL		1983	29,318	1,190.4	349	1	0	1	11	115	205	14	2
		1982	29,318	1,214.3	356	1	2	0	13	115	208	15	2
	PERCENT CHANGE		+.0	-2.0	-2.0	+.0	-100.0	+.0	-15.4	+.0	-1.4	-6.7	+.0

CLINTON SO		1983	15.647	1.016.2	159	0	0	0	9	72	71	6	1
		1982	15.647	1.252.6	196	1	2	0	11	83	86	12	1
		PERCENT CHANGE	+.0	-18.9	-18.9	-100.0	-100.0	+.0	-18.2	-13.3	-17.4	-50.0	+.0
ALBERS		3 1983	668										
		3 1982	668										
BECKEMEYER		1 1983	1.119	268.1	3	0	0	0	0	0	3	0	0
		1 1982	1.119	89.4	1	0	0	0	0	1	0	0	0
BREESE		1983	3.516	1.166.1	41	0	0	0	0	2	34	4	1
		1982	3.516	1.137.7	40	0	0	0	0	3	35	1	1
		PERCENT CHANGE	+.0	+2.5	+2.5	+.0	+.0	+.0	+.0	-33.3	-2.9	+300.0	+.0
CARLYLE		1983	3.388	2.597.4	88	1	0	1	2	25	58	1	0
		1982	3.388	1.741.4	59	0	0	0	2	17	39	1	0
		PERCENT CHANGE	+.0	+49.2	+49.2	+.0	+.0	+.0	+.0	+47.1	+48.7	+.0	+.0
NEW BADEN		1983	2.476	888.5	22	0	0	0	0	9	12	1	0
		1982	2.476	1.211.6	30	0	0	0	0	6	23	1	0
		PERCENT CHANGE	+.0	-26.7	-26.7	+.0	+.0	+.0	+.0	+50.0	-47.8	+.0	+.0
TRENTON		1983	2.504	1.437.7	36	0	0	0	0	7	27	2	0
		1982	2.504	1.198.1	30	0	0	0	0	5	25	0	0
		PERCENT CHANGE	+.0	+20.0	+20.0	+.0	+.0	+.0	+.0	+40.0	+8.0	+.0	+.0
COLES	COUNTY TOTAL	1983	52.992	2.373.9	1258	1	7	14	45	358	800	28	5
		1982	52.992	2.774.0	1470	2	6	10	36	448	934	30	4
		PERCENT CHANGE	+.0	-14.4	-14.4	-50.0	+16.7	+40.0	+25.0	-20.1	-14.3	-6.7	+25.0
COLES S O		1983	14.344	2.628.3	377	0	1	2	16	135	214	7	2
		1982	14.582	2.715.7	396	1	1	3	11	148	223	8	1
		PERCENT CHANGE	-1.6	-3.2	-4.8	-100.0	+.0	-33.3	+45.5	-8.8	-4.0	-12.5	+100.0
CHARLESTON		1983	19.355	2.583.3	500	0	4	2	19	133	329	10	3
		1982	19.355	3.120.6	604	0	3	3	23	205	361	7	2
		PERCENT CHANGE	+.0	-17.2	-17.2	+.0	+33.3	-33.3	-17.4	-35.1	-8.9	+42.9	+50.0
MATTOON		1983	19.293	1.010.7	195	1	1	9	7	72	94	11	0
		1982	19.055	1.369.7	261	1	2	3	1	88	152	14	0
		PERCENT CHANGE	+1.2	-26.2	-25.3	+.0	-50.0	+200.0	+600.0	-18.2	-38.2	-21.4	+.0
EASTERN ILL. UNIV.		1983	0	.0	186	0	1	1	3	18	163	0	0
		1982	0	.0	209	0	0	1	1	7	198	1	1
		PERCENT CHANGE	+.0	+.0	-11.0	+.0	+.0	+.0	+200.0	+157.1	-17.7	-100.0	-100.0
COOK	COUNTY TOTAL	1983	2.274.024	4.807.4	109321	85	277	2411	3269	24544	65181	12915	639
		1982	2.274.024	4.896.3	111343	97	289	2457	3508	25168	66340	12728	756
		PERCENT CHANGE	+.0	-1.8	-1.8	-12.4	-4.2	-1.9	-6.8	-2.5	-1.7	+1.5	-15.5
COOK S.O.		1983	132.430	3.872.2	5128	11	39	57	200	1451	2761	570	39
		1982	133.425	4.015.7	5358	10	48	83	222	1470	2852	637	36
		PERCENT CHANGE	-.7	-3.6	-4.3	+10.0	-18.8	-31.3	-9.9	-1.3	-3.2	-10.5	+8.3
ALSIP		1983	17.134	5.731.3	982	1	1	12	32	207	568	152	9
		1982	17.134	6.192.4	1061	0	2	11	32	293	556	146	21
		PERCENT CHANGE	+.0	-7.4	-7.4	+.0	-50.0	+9.1	+.0	-29.4	+2.2	+4.1	-57.1
ARLINGTON HEIGHTS		1983	66.116	3.800.9	2513	0	10	12	40	640	1690	103	18
		1982	66.116	3.810.0	2519	5	6	15	57	532	1715	166	23
		PERCENT CHANGE	+.0	-.2	-.2	-100.0	+66.7	-20.0	-29.8	+20.3	-1.5	-38.0	-21.7
BARRINGTON HILLS		1983	3.631	1.955.4	71	1	1	1	2	18	44	4	0
		1982	3.631	3.084.5	112	0	0	0	4	50	56	1	1
		PERCENT CHANGE	+.0	-36.6	-36.6	+.0	+.0	+.0	-50.0	-64.0	-21.4	+300.0	-100.0
BARRINGTON-BACOG		1983	9.029	7.176.9	648	0	1	6	16	188	423	9	5
		1982	9.029	5.382.7	485	0	0	2	12	94	353	18	7
		PERCENT CHANGE	+.0	+33.3	+33.3	+.0	+.0	+200.0	+33.3	+100.0	+19.8	-50.0	-28.6
BARTLETT		1983	13.254	2.844.4	377	1	0	1	21	85	254	14	1
		1982	13.254	3.025.5	401	0	0	4	34	93	247	15	8
		PERCENT CHANGE	+.0	-6.0	-6.0	+.0	+.0	-75.0	-38.2	-8.6	+2.8	-6.7	-87.5

1 ONE OR MORE MONTHS DATA MISSING 3 NO RETURN FROM AGENCY

CRIME INDEX/CRIME RATE COMPARISON — 1983/1982 con't.

GEOGRAPHIC AREA	COUNTY	YEAR	POPULATION	RATE PER 100,000	TOTAL CRIME INDEX	MURDER & VOLUN. MANSLTR	FORCIBLE RAPE	ROBBERY	AGRVT. ASSAULT & BATTERY	BURGLARY BREAKING OR ENTERING	THEFT	MOTOR VEHICLE THEFT	ARSON
BEDFORD PARK		1983	988	2,226.7	22	0	0	0	2	1	19	0	0
		1982	988	1,113.4	11	0	0	0	0	1	10	0	0
	PERCENT CHANGE		+.0	+100.0	+100.0	+.0	+.0	+.0	+.0	+.0	+90.0	+.0	+.0
BELLWOOD		1983	19,811	5,133.5	1017	3	5	48	67	203	558	126	7
		1982	19,811	5,002.3	991	5	3	68	66	156	530	157	6
	PERCENT CHANGE		+.0	+2.6	+2.6	-40.0	+66.7	-29.4	+1.5	+30.1	+5.3	-19.7	+16.7
BERKELEY		1983	5,467	1,975.5	108	0	0	2	4	24	75	3	0
		1982	5,467	1,902.3	104	0	0	1	7	11	77	8	0
	PERCENT CHANGE		+.0	+3.8	+3.8	+.0	+.0	+100.0	-42.9	+118.2	-2.6	-62.5	+.0
BERWYN		1983	46,849	3,936.0	1844	1	8	43	37	548	873	330	4
		1982	46,849	4,538.0	2126	3	3	59	74	602	1060	317	8
	PERCENT CHANGE		+.0	-13.3	-13.3	-66.7	+166.7	-27.1	-50.0	-9.0	-17.6	+4.1	-50.0
BLUE ISLAND		1983	21,855	5,207.0	1138	0	4	19	38	273	578	216	10
		1982	21,855	5,747.0	1256	1	8	26	41	332	603	239	6
	PERCENT CHANGE		+.0	-9.4	-9.4	-100.0	-50.0	-26.9	-7.3	-17.8	-4.1	-9.6	+66.7
BRIDGEVIEW		1983	14,155	5,715.3	809	0	0	13	23	175	547	45	6
		1982	14,155	6,004.9	850	0	0	9	17	203	556	62	3
	PERCENT CHANGE		+.0	-4.8	-4.8	+.0	+.0	+44.4	+35.3	-13.8	-1.6	-27.4	+100.0
BROADVIEW		1983	8,618	5,604.5	483	1	0	17	19	82	284	80	0
		1982	8,618	4,107.7	354	0	0	11	11	40	238	54	0
	PERCENT CHANGE		+.0	+36.4	+36.4	+.0	+.0	+54.5	+72.7	+105.0	+19.3	+48.1	+.0
BROOKFIELD		1983	19,395	1,773.7	344	0	0	8	4	92	209	23	8
		1982	19,395	1,521.0	295	0	0	2	9	47	203	32	2
	PERCENT CHANGE		+.0	+16.6	+16.6	+.0	+.0	+300.0	-55.6	+95.7	+3.0	-28.1	+300.0
BUFFALO GROVE		1983	22,230	2,721.5	605	0	0	1	14	109	453	25	3
		1982	22,230	2,496.6	555	0	0	7	15	93	418	21	1
	PERCENT CHANGE		+.0	+9.0	+9.0	+.0	+.0	-85.7	-6.7	+17.2	+8.4	+19.0	+200.0
BURBANK		1983	28,462	3,566.2	1015	0	1	12	44	226	672	49	11
		1982	28,462	3,769.9	1073	2	4	20	42	266	620	105	14
	PERCENT CHANGE		+.0	-5.4	-5.4	-100.0	-75.0	-40.0	+4.8	-15.0	+8.4	-53.3	-21.4
BURNHAM		1983	4,030	2,655.1	107	0	1	1	1	24	56	22	2
		1982	4,030	3,349.9	135	0	1	4	2	33	58	35	2
	PERCENT CHANGE		+.0	-20.7	-20.7	+.0	+.0	-75.0	-50.0	-27.3	-3.4	-37.1	+.0
CALUMET CITY		1983	39,697	9,527.2	3782	4	5	86	39	707	2018	923	0
		1982	39,697	9,622.9	3820	8	4	78	58	748	1962	959	3
	PERCENT CHANGE		+.0	-1.0	-1.0	-50.0	+25.0	+10.3	-32.8	-5.5	+2.9	-3.8	-100.0
CALUMET PARK		1983	8,788	6,634.0	583	1	1	43	34	166	259	76	3
		1982	8,788	5,894.4	518	1	2	40	26	125	246	78	0
	PERCENT CHANGE		+.0	+12.5	+12.5	+.0	-50.0	+7.5	+30.8	+32.8	+5.3	-2.6	+.0
CHICAGO HEIGHTS		1983	37,026	8,691.2	3218	5	12	127	209	809	1505	532	19
		1982	37,026	8,575.1	3175	10	13	196	236	863	1378	464	15
	PERCENT CHANGE		+.0	+1.4	+1.4	-50.0	-7.7	-35.2	-11.4	-6.3	+9.2	+14.7	+26.7
CHICAGO RIDGE		1983	13,473	5,277.2	711	0	1	0	9	128	477	94	2
		1982	13,473	5,989.8	807	0	6	6	9	221	471	91	3
	PERCENT CHANGE		+.0	-11.9	-11.9	+.0	-83.3	-100.0	+.0	-42.1	+1.3	+3.3	-33.3
CICERO		1983	61,232	6,470.5	3962	6	18	153	300	1214	1436	773	62
		1982	61,232	6,501.5	3981	4	16	165	208	1309	1433	789	57
	PERCENT CHANGE		+.0	-.5	-.5	+50.0	+12.5	-7.3	+44.2	-7.3	+.2	-2.0	+8.8
COUNTRY CLUB HILLS		1983	14,676	3,325.2	488	0	0	2	18	124	307	37	0
		1982	14,676	3,406.9	500	0	2	11	14	102	321	47	3
	PERCENT CHANGE		+.0	-2.4	-2.4	+.0	-100.0	-81.8	+28.6	+21.6	-4.4	-21.3	-100.0
COUNTRYSIDE		1983	6,290	6,041.3	380	0	1	4	3	53	268	50	1
		1982	6,538	6,959.3	455	0	0	8	3	59	330	54	1
	PERCENT CHANGE		-3.8	-13.2	-16.5	+.0	+.0	-50.0	+.0	-10.2	-18.8	-7.4	+.0

CRESTWOOD	1983	10.852	2.045.7	222	0	0	4	6	13	143	56	0
	1982	10.852	2.147.1	233	0	0	3	8	30	129	62	1
	PERCENT CHANGE	+.0	-4.7	-4.7	+.0	+.0	+33.3	-25.0	-56.7	+10.9	-9.7	-100.0
DESPLAINES	1983	55.374	3.303.0	1829	0	4	14	37	391	1238	133	12
	1982	53.568	3.866.1	2071	1	7	11	48	404	1462	127	11
	PERCENT CHANGE	+3.4	-14.6	-11.7	-100.0	-42.9	+27.3	-22.9	-3.2	-15.3	+4.7	+9.1
DIXMOOR	1983	4.175	9.700.6	405	1	3	34	46	114	161	44	2
	1982	4.175	10.371.3	433	0	1	23	29	146	163	60	11
	PERCENT CHANGE	+.0	-6.5	-6.5	+.0	+200.0	+47.8	+58.6	-21.9	-1.2	-26.7	-81.8
DOLTON	1983	24.766	6.351.4	1573	0	1	40	25	349	928	223	7
	1982	24.766	6.617.9	1639	0	4	28	17	418	910	250	12
	PERCENT CHANGE	+.0	-4.0	-4.0	+.0	-75.0	+42.9	+47.1	-16.5	+2.0	-10.8	-41.7
E CHICAGO HEIGHTS	1983	5.347	5.891.2	315	1	0	9	14	107	158	24	2
	1 1982	5.347	4.432.4	237	1	0	9	16	61	136	14	0
EAST HAZELCREST	1983	1.362	13.069.0	178	0	0	1	4	33	94	46	0
	1982	1.362	12.408.2	169	0	1	1	2	48	76	37	4
	PERCENT CHANGE	+.0	+5.3	+5.3	+.0	-100.0	+.0	+100.0	-31.3	+23.7	+24.3	-100.0
ELK GROVE VILLAGE	1983	28.679	3.940.2	1130	0	0	7	22	254	747	84	16
	1982	28.907	4.701.3	1359	2	0	1	42	327	875	99	13
	PERCENT CHANGE	-.8	-16.2	-16.9	-100.0	+.0	+600.0	-47.6	-22.3	-14.6	-15.2	+23.1
ELMWOOD PARK	1983	24.016	1.753.0	421	0	0	5	9	81	156	170	0
	1982	24.016	1.719.7	413	0	0	7	15	92	155	142	2
	PERCENT CHANGE	+.0	+1.9	+1.9	+.0	+.0	-28.6	-40.0	-12.0	+.6	+19.7	-100.0
EVANSTON	1983	73.706	7.696.8	5673	3	14	213	187	1703	3278	255	20
	1982	73.706	8.335.8	6144	2	14	185	182	1745	3698	288	30
	PERCENT CHANGE	+.0	-7.7	-7.7	+50.0	+.0	+15.1	+2.7	-2.4	-11.4	-11.5	-33.3
EVERGREEN PARK	1983	22.260	5.602.0	1247	0	1	33	7	140	893	173	0
	1982	22.260	6.684.6	1488	0	0	33	19	161	1052	223	0
	PERCENT CHANGE	+.0	-16.2	-16.2	+.0	+.0	+.0	-63.2	-13.0	-15.1	-22.4	+.0
FLOSSMOOR	1983	8.423	2.920.6	246	0	0	3	2	85	126	29	1
	1982	8.423	3.063.0	258	0	0	0	1	69	162	25	1
	PERCENT CHANGE	+.0	-4.6	-4.7	+.0	+.0	+.0	+100.0	+23.2	-22.2	+16.0	+.0
FOREST PARK	1983	15.177	8.631.5	1310	0	0	78	3	237	794	198	0
	1982	15.177	8.605.1	1306	1	2	66	0	344	708	181	4
	PERCENT CHANGE	+.0	+.3	+.3	-100.0	-100.0	+18.2	+.0	-31.1	+12.1	+9.4	-100.0
FOREST VIEW	1983	764	7.068.1	54	0	0	0	1	8	35	10	0
	1982	764	3.795.8	29	0	0	0	0	4	17	8	0
	PERCENT CHANGE	+.0	+86.2	+86.2	+.0	+.0	+.0	+.0	+100.0	+105.9	+25.0	+.0
FRANKLIN PARK	1983	17.507	6.420.3	1124	2	4	24	59	250	684	98	3
	1982	17.507	6.631.6	1161	0	0	12	63	197	775	100	14
	PERCENT CHANGE	+.0	-3.2	-3.2	+.0	+.0	+100.0	-6.3	+26.9	-11.7	-2.0	-78.6
GLENCOE	1983	9.200	2.771.7	255	0	0	1	2	49	196	6	1
	1982	9.200	2.891.3	266	0	0	1	5	28	222	8	2
	PERCENT CHANGE	+.0	-4.1	-4.1	+.0	+.0	+.0	-60.0	+75.0	-11.7	-25.0	-50.0
GLENVIEW	1983	33.131	2.393.5	793	0	1	1	10	120	623	34	4
	1982	33.131	2.278.8	755	0	0	5	6	170	533	36	5
	PERCENT CHANGE	+.0	+5.0	+5.0	+.0	+.0	-80.0	+66.7	-29.4	+16.9	-5.6	-20.0
GLENWOOD	1983	10.538	4.080.5	430	0	0	7	34	72	233	81	3
	1982	10.538	4.735.2	499	0	2	5	36	100	288	68	0
	PERCENT CHANGE	+.0	-13.8	-13.8	+.0	-100.0	+40.0	-5.6	-28.0	-19.1	+19.1	+.0
GOLF	1983	482	2.282.2	11	0	0	0	0	3	6	2	0
	1982	482	2.074.7	10	0	0	0	0	4	6	0	0
HANOVER PARK	1983	28.848	4.007.2	1156	2	7	9	59	275	750	47	7
	1982	28.719	4.168.0	1197	0	1	16	50	303	779	42	6
	PERCENT CHANGE	+.4	-3.9	-3.4	+.0	+600.0	-43.8	+18.0	-9.2	-3.7	+11.9	+16.7

1 ONE OR MORE MONTHS DATA MISSING

CRIME INDEX/CRIME RATE COMPARISON — 1983/1982 con't.

GEOGRAPHIC AREA	COUNTY	YEAR	POPULATION	RATE PER 100,000	TOTAL CRIME INDEX	MURDER & VOLUN. MANSLTR	FORCIBLE RAPE	ROBBERY	AGRVT. ASSAULT & BATTERY	BURGLARY BREAKING OR ENTERING	THEFT	MOTOR VEHICLE THEFT	ARSON
HARVEY		1983	35,810	11,575.0	4145	5	28	250	241	987	1837	731	66
		1982	35,810	11,295.7	4045	5	22	187	142	1231	1738	638	82
	PERCENT CHANGE		+.0	+2.5	+2.5	+.0	+27.3	+33.7	+69.7	-19.8	+5.7	+14.6	-19.5
HARWOOD HEIGHTS		1983	8,228	3,342.2	275	0	0	3	5	53	172	41	1
		1982	8,228	3,245.0	267	0	2	4	11	58	160	31	1
	PERCENT CHANGE		+.0	+3.0	+3.0	+.0	-100.0	-25.0	-54.5	-8.6	+7.5	+32.3	+.0
HAZEL CREST		1983	13,973	4,358.4	609	1	2	8	23	137	358	67	13
		1982	13,973	3,735.8	522	0	2	3	9	117	337	46	8
	PERCENT CHANGE		+.0	+16.7	+16.7	+.0	+.0	+106.7	+155.6	+17.1	+6.2	+45.7	+62.5
HICKORY HILLS		1983	13,778	2,569.3	354	0	0	3	9	72	230	36	4
		1982	13,778	3,824.9	527	1	0	4	11	176	281	49	5
	PERCENT CHANGE		+.0	-32.8	-32.8	-100.0	+.0	-25.0	-18.2	-59.1	-18.1	-26.5	-20.0
HILLSIDE		1983	8,279	8,584.6	719	1	1	11	9	118	415	161	3
		1982	8,279	9,397.3	778	0	0	14	14	131	475	141	3
	PERCENT CHANGE		+.0	-7.6	-7.6	+.0	+.0	-21.4	-35.7	-9.9	-12.6	+14.2	+.0
HODGKINS		1983	2,005	3,391.5	68	0	0	0	0	11	49	8	0
		1982	2,005	3,840.4	77	0	0	0	0	17	50	10	0
	PERCENT CHANGE		+.0	-11.7	-11.7	+.0	+.0	+.0	+.0	-35.3	-2.0	-20.0	+.0
HOFFMAN ESTATES		1983	37,272	3,023.7	1127	0	1	2	29	251	781	52	11
		1982	37,272	3,504.0	1306	0	4	8	33	252	932	70	7
	PERCENT CHANGE		+.0	-13.7	-13.7	+.0	-75.0	-75.0	-12.1	-.4	-16.2	-25.7	+57.1
HOMETOWN		1983	5,324	1,521.4	81	0	0	0	1	16	46	17	1
		1982	5,324	1,878.3	100	1	0	1	2	11	68	8	9
	PERCENT CHANGE		+.0	-19.0	-19.0	-100.0	+.0	-100.0	-50.0	+45.5	-32.4	+112.5	-88.9
HOMEWOOD		1983	19,724	5,962.3	1176	0	0	6	6	138	848	169	9
		1982	19,724	4,867.2	960	0	0	8	11	111	688	141	1
	PERCENT CHANGE		+.0	+22.5	+22.5	+.0	+.0	-25.0	-45.5	+24.3	+23.3	+19.9	+800.0
INDIAN HEAD PARK		1983	2,915	3,018.9	88	0	0	0	1	19	62	6	0
		1982	2,915	2,744.4	80	0	0	1	4	21	50	4	0
	PERCENT CHANGE		+.0	+10.0	+10.0	+.0	+.0	-100.0	-75.0	-9.5	+24.0	+50.0	+.0
JUSTICE		1983	10,345	3,856.9	399	0	0	3	30	95	223	44	4
		1982	10,552	4,738.4	500	0	3	11	32	107	260	78	9
	PERCENT CHANGE		-2.0	-18.6	-20.2	+.0	-100.0	-72.7	-6.3	-11.2	-14.2	-43.6	-55.6
KENILWORTH		1983	2,708	2,843.4	77	0	0	2	1	27	46	1	0
		1982	2,708	2,917.3	79	0	0	0	2	11	66	0	0
	PERCENT CHANGE		+.0	-2.5	-2.5	+.0	+.0	+.0	-50.0	+145.5	-30.3	+.0	+.0
LAGRANGE		1983	15,693	3,421.9	537	0	4	10	11	146	339	20	7
		1982	15,636	3,747.8	586	0	0	9	11	183	341	38	4
	PERCENT CHANGE		+.4	-8.7	-8.4	+.0	+.0	+11.1	+.0	-20.2	-.6	-47.4	+75.0
LAGRANGE PARK		1983	13,359	1,474.7	197	0	4	3	3	51	123	13	0
		1982	13,359	1,182.7	158	0	0	3	0	30	122	3	0
	PERCENT CHANGE		+.0	+24.7	+24.7	+.0	+.0	+.0	+.0	+70.0	+.8	+333.3	+.0
LANSING		1983	29,039	4,063.5	1180	0	4	14	18	228	689	224	3
		1982	29,039	4,411.3	1281	0	1	15	33	265	716	242	9
	PERCENT CHANGE		+.0	-7.9	-7.9	+.0	+300.0	-6.7	-45.5	-14.0	-3.8	-7.4	-66.7
LEMONT		1983	5,640	2,766.0	156	0	0	0	6	31	112	6	1
		1982	5,640	3,865.2	218	0	0	1	4	30	158	21	4
	PERCENT CHANGE		+.0	-28.4	-28.4	+.0	+.0	-100.0	+50.0	+3.3	-29.1	-71.4	-75.0
LINCOLNWOOD		1983	11,921	4,680.8	558	3	2	14	4	129	331	75	0
		1982	11,921	4,328.5	516	0	0	8	6	91	352	57	2
	PERCENT CHANGE		+.0	+8.1	+8.1	+.0	+.0	+75.0	-33.3	+41.8	-6.0	+31.6	-100.0
LYNWOOD		1983	4,195	5,125.1	215	0	0	1	4	45	134	31	0
		1982	4,195	5,911.8	248	0	2	2	5	46	143	47	3
	PERCENT CHANGE		+.0	-13.3	-13.3	+.0	-100.0	-50.0	-20.0	-2.2	-6.3	-34.0	-100.0

LYONS	1983	9.925	3.869.0	384	1	2	14	4	107	224	29	3
	1982	9.925	3.808.6	378	1	0	3	9	93	242	28	2
	PERCENT CHANGE	+.0	+1.6	+1.6	+.0	+.0	+366.7	-55.6	+15.1	-7.4	+3.6	+50.0
MARKHAM	1983	15.172	9.458.2	1435	1	4	36	71	631	544	144	4
	1982	15.172	8.937.5	1356	3	5	44	80	543	523	150	8
	PERCENT CHANGE	+.0	+5.8	+5.8	-66.7	-20.0	-18.2	-11.3	+16.2	+4.0	-4.0	-50.0
MATTESON	1983	10.223	9.566.7	978	0	2	9	11	81	685	188	2
	1982	10.223	9.801.4	1002	0	1	14	15	91	674	204	3
	PERCENT CHANGE	+.0	-2.4	-2.4	+.0	+100.0	-35.7	-26.7	-11.0	+1.6	-7.8	-33.3
MAYWOOD	1983	27.998	9.375.7	2625	3	13	146	211	694	1159	374	25
	1982	27.998	9.554.3	2675	3	24	194	212	583	1261	362	36
	PERCENT CHANGE	+.0	-1.9	-1.9	+.0	-45.8	-24.7	-.5	+19.0	-8.1	+3.3	-30.6
MCCOOK	1983	303	6.930.7	21	0	0	0	3	2	7	9	0
	1982	303	13.531.4	41	0	0	1	0	2	13	25	0
	PERCENT CHANGE	+.0	-48.8	-48.8	+.0	+.0	-100.0	+.0	+.0	-46.2	-64.0	+.0
MELROSE PARK	1983	20.735	5.044.6	1046	0	1	14	25	138	640	224	4
	1982	20.735	5.256.8	1090	5	3	19	10	151	701	195	6
	PERCENT CHANGE	+.0	-4.0	-4.0	-100.0	-66.7	-26.3	+150.0	-8.6	-8.7	+14.9	-33.3
MERRIONETTE PARK	1983	2.054	3.115.9	64	0	0	0	2	20	36	6	0
	1982	2.054	3.408.0	70	0	1	1	5	23	31	7	2
	PERCENT CHANGE	+.0	-8.6	-8.6	+.0	-100.0	-100.0	-60.0	-13.0	+16.1	-14.3	-100.0
MIDLOTHIAN	1983	14.274	6.655.5	950	0	1	10	65	157	618	97	2
	1982	14.274	7.874.5	1124	0	1	7	218	186	616	93	3
	PERCENT CHANGE	+.0	-15.5	-15.5	+.0	+.0	+42.9	-70.2	-15.6	+.3	+4.3	-33.3
MORTON GROVE	1983	23.747	2.855.1	678	0	1	9	14	188	426	37	3
	1982	23.747	2.762.5	656	0	0	13	18	155	429	39	2
	PERCENT CHANGE	+.0	+3.4	+3.4	+.0	+.0	-30.8	-22.2	+21.3	-.7	-5.1	+50.0
MT PROSPECT	1983	52.634	3.625.0	1908	0	5	15	50	390	1316	120	12
	1982	52.634	3.908.1	2057	2	2	13	54	392	1452	136	6
	PERCENT CHANGE	+.0	-7.2	-7.2	-100.0	+150.0	+15.4	-7.4	-.5	-9.4	-11.8	+100.0
NILES	1983	30.363	2.568.9	780	1	0	7	4	86	592	90	0
	1982	30.363	2.575.5	782	1	2	16	10	99	559	95	0
	PERCENT CHANGE	+.0	-.3	-.3	+.0	-100.0	-56.3	-60.0	-13.1	+5.9	-5.3	+.0
NORRIDGE	1983	16.483	5.806.0	957	1	2	10	9	70	728	135	2
	1982	16.483	4.738.2	781	0	2	16	8	58	597	97	3
	PERCENT CHANGE	+.0	+22.5	+22.5	+.0	+.0	-37.5	+12.5	+20.7	+21.9	+39.2	-33.3
NORTH RIVERSIDE	1983	6.764	21.363.1	1445	0	1	18	11	54	1135	224	2
	1982	6.764	21.259.6	1438	0	3	15	12	87	1121	199	1
	PERCENT CHANGE	+.0	+.5	+.5	+.0	-66.7	+20.0	-8.3	-37.9	+1.2	+12.6	+100.0
NORTHBROOK	1983	30.778	3.320.6	1022	0	0	5	12	180	754	65	6
	1982	30.778	3.450.5	1062	0	1	3	7	245	721	75	10
	PERCENT CHANGE	+.0	-3.8	-3.8	+.0	-100.0	+66.7	+71.4	-26.5	+4.6	-13.3	-40.0
NORTHFIELD	1983	4.889	2.904.5	142	0	0	1	2	44	93	1	1
	1982	5.807	3.340.8	194	0	0	1	5	38	140	10	0
	PERCENT CHANGE	-15.8	-13.1	-26.8	+.0	+.0	+.0	-60.0	+15.8	-33.6	-90.0	+.0
NORTHLAKE	1983	12.166	2.597.4	316	1	0	5	11	68	189	40	2
	1982	12.166	2.572.7	313	0	0	5	9	77	175	46	1
	PERCENT CHANGE	+.0	+1.0	+1.0	+.0	+.0	+.0	+22.2	-11.7	+8.0	-13.0	+100.0
OAK FOREST	1983	26.096	3.598.3	939	1	2	7	24	205	559	133	8
	1982	26.096	4.104.1	1071	2	2	8	31	257	656	110	5
	PERCENT CHANGE	+.0	-12.3	-12.3	-50.0	+.0	-12.5	-22.6	-20.2	-14.8	+20.9	+60.0
OAK LAWN	1983	60.590	3.109.4	1884	0	3	34	49	225	1334	231	8
	1982	60.590	3.102.8	1880	0	2	33	62	272	1288	207	16
	PERCENT CHANGE	+.0	+.2	+.2	+.0	+50.0	+3.0	-21.0	-17.3	+3.6	+11.6	-50.0
OAK PARK	1983	54.887	7.743.2	4250	5	5	293	66	1068	2420	377	16
	1982	54.887	6.196.4	3401	0	9	249	65	740	2094	237	7
	PERCENT CHANGE	+.0	+25.0	+25.0	+.0	-44.4	+17.7	+1.5	+44.3	+15.6	+59.1	+128.6

CRIME INDEX/CRIME RATE COMPARISON — 1983/1982 con't.

GEOGRAPHIC AREA	COUNTY	YEAR	POPULATION	RATE PER 100,000	TOTAL CRIME INDEX	MURDER & VOLUN. MANSLTR	FORCIBLE RAPE	ROBBERY	AGRVT. ASSAULT & BATTERY	BURGLARY BREAKING OR ENTERING	THEFT	MOTOR VEHICLE THEFT	ARSON
OLYMPIA FIELDS		1983	4,146	6,391.7	265	0	0	1	5	81	121	57	0
		1982	4,146	4,992.8	207	0	0	6	3	59	105	34	0
	PERCENT CHANGE		+.0	+28.0	+28.0	+.0	+.0	-83.3	+66.7	+37.3	+15.2	+67.6	+.0
ORLAND PARK		1983	23,045	4,504.2	1038	0	2	4	16	75	706	233	2
		1982	23,045	5,276.6	1216	0	1	9	11	101	907	185	2
	PERCENT CHANGE		+.0	-14.6	-14.6	+.0	+100.0	-55.6	+45.5	-25.7	-22.2	+25.9	+.0
PALATINE		1983	32,166	3,298.0	1093	0	1	3	10	153	861	62	3
		1982	32,166	2,956.5	951	0	3	11	6	139	739	49	4
	PERCENT CHANGE		+.0	+14.9	+14.9	+.0	-66.7	-72.7	+66.7	+10.1	+16.5	+26.5	-25.0
PALOS HEIGHTS		1983	11,096	2,226.0	247	0	0	2	0	40	192	12	1
		1982	11,096	1,955.7	217	0	0	2	0	37	165	13	0
	PERCENT CHANGE		+.0	+13.8	+13.8	+.0	+.0	+.0	+.0	+8.1	+16.4	-7.7	+.0
PALOS HILLS		1983	16,654	2,347.8	391	0	3	8	11	109	209	50	1
		1982	16,654	2,533.9	422	0	1	4	13	98	258	47	1
	PERCENT CHANGE		+.0	-7.3	-7.3	+.0	+200.0	+100.0	-15.4	+11.2	-19.0	+6.4	+.0
PALOS PARK		1983	3,150	1,238.1	39	0	0	0	0	14	21	4	0
		1982	3,150	2,031.7	64	0	1	0	0	26	31	5	1
	PERCENT CHANGE		+.0	-39.1	-39.1	+.0	-100.0	+.0	+.0	-46.2	-32.3	-20.0	-100.0
PARK FOREST		1983	26,222	3,920.4	1028	2	3	9	17	178	683	130	6
		1982	26,222	3,691.6	968	0	5	16	22	148	646	128	3
	PERCENT CHANGE		+.0	+6.2	+6.2	+.0	-40.0	-43.8	-22.7	+20.3	+5.7	+1.6	+100.0
PARK RIDGE		1983	38,704	2,968.7	1149	1	2	11	16	325	704	78	12
		1982	38,704	2,720.6	1053	1	1	9	8	331	615	78	10
	PERCENT CHANGE		+.0	+9.1	+9.1	+.0	+100.0	+22.2	+100.0	-1.8	+14.5	+.0	+20.0
PHOENIX		1983	2,850	6,912.3	197	1	0	15	14	61	80	25	1
		1982	2,850	6,701.8	191	0	0	10	27	34	99	21	0
	PERCENT CHANGE		+.0	+3.1	+3.1	+.0	+.0	+50.0	-48.1	+79.4	-19.2	+19.0	+.0
POSEN		1983	4,642	4,911.7	228	0	0	6	6	79	123	13	1
		1982	4,642	3,705.3	172	0	1	4	9	39	101	17	1
	PERCENT CHANGE		+.0	+32.6	+32.6	+.0	-100.0	+50.0	-33.3	+102.6	+21.8	-23.5	+.0
PROSPECT HEIGHTS		1983	11,823	6,774.9	801	0	4	8	20	206	462	94	7
		1982	11,808	7,046.1	832	0	4	6	32	247	443	89	11
	PERCENT CHANGE		+.1	-3.8	-3.7	+.0	+.0	+33.3	-37.5	-16.6	+4.3	+5.6	-36.4
RICHTON PARK		1983	10,118	4,052.2	410	0	0	5	5	92	266	42	0
		1982	9,403	5,019.7	472	1	0	4	8	67	316	70	6
	PERCENT CHANGE		+7.6	-19.3	-13.1	-100.0	+.0	+25.0	-37.5	+37.3	-15.8	-40.0	-100.0
RIVER FOREST		1983	12,392	4,736.9	587	1	0	15	9	112	362	86	2
		1982	12,392	4,515.9	572	2	2	15	10	138	367	37	1
	PERCENT CHANGE		+.0	+2.6	+2.6	-50.0	-100.0	+.0	-10.0	-18.8	-1.4	+132.4	+100.0
RIVER GROVE		1983	10,368	3,867.7	401	0	0	5	15	65	254	61	1
		1982	10,368	4,099.2	425	0	0	3	10	69	289	51	3
	PERCENT CHANGE		+.0	-5.6	-5.6	+.0	+.0	+66.7	+50.0	-5.8	-12.1	+19.6	-66.7
RIVERDALE		1983	13,233	4,163.8	551	1	1	7	13	136	278	112	3
		1982	13,233	4,405.7	583	0	0	9	11	149	256	158	0
	PERCENT CHANGE		+.0	-5.5	-5.5	+.0	+.0	-22.2	+18.2	-8.7	+8.6	-29.1	+.0
RIVERSIDE		1983	9,236	3,551.3	328	0	1	1	6	167	139	13	1
		1982	9,236	2,533.6	234	0	0	1	4	80	140	7	2
	PERCENT CHANGE		+.0	+40.2	+40.2	+.0	+.0	+.0	+50.0	+108.8	-.7	+85.7	-50.0
ROBBINS		1983	8,853	7,737.5	685	4	1	24	29	299	239	83	6
		1982	8,853	6,574.0	582	1	6	21	42	186	225	94	7
	PERCENT CHANGE		+.0	+17.7	+17.7	+300.0	-83.3	+14.3	-31.0	+60.8	+6.2	-11.7	-14.3
ROLLING MEADOWS		1983	20,167	4,289.2	865	0	1	6	18	218	561	55	6
		1982	20,167	3,778.4	762	3	0	8	40	207	454	49	1
	PERCENT CHANGE		+.0	+13.5	+13.5	-100.0	+.0	-25.0	-55.0	+5.3	+23.6	+12.2	+500.0

ROSEMONT	1983	4.137	16.702.9	691	0	2	4	11	42	547	85	0
	1982	4.137	16.026.1	663	2	1	7	12	70	476	92	3
	PERCENT CHANGE	+.0	+4.2	+4.2	-100.0	+100.0	-42.9	-8.3	-40.0	+14.9	-7.6	-100.0
SAUK VILLAGE	1983	10.906	5.189.8	566	1	2	3	20	114	380	36	10
	1982	10.906	4.667.2	509	0	1	2	24	78	370	29	5
	PERCENT CHANGE	+.0	+11.2	+11.2	+.0	+100.0	+50.0	-16.7	+46.2	+2.7	+24.1	+100.0
SCHAUMBURG	1983	53.355	5.019.2	2678	2	2	23	60	507	1778	288	18
	1982	53.305	5.196.5	2770	0	1	20	57	600	1762	310	20
	PERCENT CHANGE	+.1	-3.4	-3.3	+.0	+100.0	+15.0	+5.3	-15.5	+.9	-7.1	-10.0
SCHILLER PARK	1983	11.458	5.364.9	672	1	0	9	12	130	408	110	2
	1982	11.458	6.152.9	705	2	1	4	22	191	410	72	3
	PERCENT CHANGE	+.0	-4.7	-4.7	-50.0	-100.0	+125.0	-45.5	-31.9	-.5	+52.8	-33.3
SKOKIE	1983	60.278	4.517.4	2723	0	2	28	57	688	1696	240	12
	1982	60.278	4.570.5	2755	2	2	18	49	658	1825	184	17
	PERCENT CHANGE	+.0	-1.2	-1.2	-100.0	+.0	+55.6	+16.3	+4.6	-7.1	+30.4	-29.4
SO CHICAGO HGTS	1983	3.757	9.981.4	375	0	0	8	8	42	276	41	0
	1982	3.932	10.325.5	406	0	0	3	9	77	259	58	0
	PERCENT CHANGE	-4.5	-3.3	-7.6	+.0	+.0	+166.7	-11.1	-45.5	+6.6	-29.3	+.0
SOUTH BARRINGTON	1983	1.168	2.140.4	25	0	0	0	1	13	11	0	0
	1982	1.168	1.027.4	12	0	0	0	0	8	3	1	0
	PERCENT CHANGE	+.0	+108.3	+108.3	+.0	+.0	+.0	+.0	+62.5	+266.7	-100.0	+.0
SOUTH HOLLAND	1983	24.977	4.103.8	1025	0	0	17	6	238	554	206	4
	1982	24.977	4.279.9	1069	0	2	26	11	273	617	135	5
	PERCENT CHANGE	+.0	-4.1	-4.1	+.0	-100.0	-34.6	-45.5	-12.8	-10.2	+52.6	-20.0
STEGER	1983	9.269	4.757.8	441	0	1	6	15	114	271	31	3
	1982	9.269	3.948.6	366	0	0	8	16	96	217	29	0
	PERCENT CHANGE	+.0	+20.5	+20.5	+.0	+.0	-25.0	-6.3	+18.8	+24.9	+6.9	+.0
STICKNEY	1983	5.893	4.225.4	249	0	0	3	2	74	114	56	0
	1982	5.893	4.106.6	242	0	2	8	5	58	112	57	0
	PERCENT CHANGE	+.0	+2.9	+2.9	+.0	-100.0	-62.5	-60.0	+27.6	+1.8	-1.8	+.0
STONE PARK	1983	4.273	2.176.5	93	0	3	5	19	14	27	25	0
	1982	4.273	1.661.6	71	0	1	1	12	6	34	17	0
	PERCENT CHANGE	+.0	+31.0	+31.0	+.0	+200.0	+400.0	+58.3	+133.3	-20.6	+47.1	+.0
STREAMWOOD	1983	23.456	3.009.9	706	1	0	3	9	200	471	20	2
	1982	23.456	4.587.3	1076	1	3	2	15	412	598	35	10
	PERCENT CHANGE	+.0	-34.4	-34.4	+.0	-100.0	+50.0	-40.0	-51.5	-21.2	-42.9	-80.0
SUMMIT	3 1983	10.110										
	1 1982	10.110	1.790.3	181	0	0	8	13	37	78	44	1
THORNTON	1983	3.024	3.306.9	100	0	0	0	3	34	52	9	2
	1982	3.024	3.240.7	98	0	0	1	9	23	50	13	2
	PERCENT CHANGE	+.0	+2.0	+2.0	+.0	+.0	-100.0	-66.7	+47.8	+4.0	-30.8	+.0
TINLEY PARK	1983	26.178	3.483.3	912	0	0	3	16	152	616	121	4
	1982	26.171	3.381.6	885	0	1	5	18	155	601	97	8
	PERCENT CHANGE	+.0	+3.0	+3.1	+.0	-100.0	-40.0	-11.1	-1.9	+2.5	+24.7	-50.0
WESTCHESTER	1983	17.730	2.588.8	459	0	0	12	8	195	228	15	1
	1982	17.730	2.019.2	358	0	1	4	16	103	206	26	2
	PERCENT CHANGE	+.0	+28.2	+28.2	+.0	-100.0	+200.0	-50.0	+89.3	+10.7	-42.3	-50.0
WESTERN SPRINGS	1983	12.876	1.801.8	232	0	3	4	6	51	161	6	1
	1982	12.876	2.461.9	317	0	0	0	6	86	216	7	2
	PERCENT CHANGE	+.0	-26.8	-26.8	+.0	+.0	+.0	+.0	-40.7	-25.5	-14.3	-50.0
WESTHAVEN	1983	2.784	2.765.8	77	0	1	0	3	25	41	7	0
	1982	2.784	2.909.5	81	0	0	0	6	12	60	2	1
	PERCENT CHANGE	+.0	-4.9	-4.9	+.0	+.0	+.0	-50.0	+108.3	-31.7	+250.0	-100.0
WHEELING	1983	23.266	3.984.4	927	0	3	9	23	157	675	52	8
	1982	23.266	3.709.3	863	1	2	7	26	163	622	36	6
	PERCENT CHANGE	+.0	+7.4	+7.4	-100.0	+50.0	+28.6	-11.5	-3.7	+8.5	+44.4	+33.3

1 ONE OR MORE MONTHS DATA MISSING 3 NO RETURN FROM AGENCY

CRIME INDEX/CRIME RATE COMPARISON — 1983/1982 con't.

GEOGRAPHIC AREA	COUNTY	YEAR	POPULATION	RATE PER 100,000	TOTAL CRIME INDEX	MURDER & VOLUN. MANSLTR	FORCIBLE RAPE	ROBBERY	AGRVT. ASSAULT & BATTERY	BURGLARY BREAKING OR ENTERING	THEFT	MOTOR VEHICLE THEFT	ARSON
WILLOW SPRINGS		1983	4,147	3,038.3	126	0	0	0	5	21	87	11	2
		1982	4,147	2,387.3	99	1	0	1	5	15	66	7	4
	PERCENT CHANGE		+.0	+27.3	+27.3	-100.0	+.0	-100.0	+.0	+40.0	+31.8	+57.1	-50.0
WILMETTE		1983	28,221	3,058.0	863	1	2	5	3	282	539	30	1
		1982	28,229	2,940.2	830	0	0	8	3	226	566	23	4
	PERCENT CHANGE		+.0	+4.0	+4.0	+.0	+.0	-37.5	+.0	+24.8	-4.8	+30.4	-75.0
WINNETKA		1983	12,772	2,458.5	314	0	1	2	5	79	220	4	3
		1982	12,772	2,309.7	295	0	0	3	2	52	232	6	0
	PERCENT CHANGE		+.0	+6.4	+6.4	+.0	+.0	-33.3	+150.0	+51.9	-5.2	-33.3	+.0
WORTH		1983	11,592	3,398.9	394	0	3	5	11	113	224	37	1
		1982	11,592	3,364.4	390	0	2	4	5	159	189	29	2
	PERCENT CHANGE		+.0	+1.0	+1.0	+.0	+50.0	+25.0	+120.0	-28.9	+18.5	+27.6	-50.0
CHICAGO STATE UNIV		1983	0	.0	55	0	1	3	1	2	42	6	0
		1982	0	.0	46	0	0	2	2	1	36	5	0
	PERCENT CHANGE		+.0	+.0	+19.6	+.0	+.0	+50.0	-50.0	+100.0	+16.7	+20.0	+.0
LOYOLA U MED CTR		4 1983											
		5 1982	0	.0	239	0	0	1	0	4	228	6	0
MORAINE VAL C COLL		4 1983											
		5 1982	0	.0	49	0	0	0	0	2	45	2	0
MORTON JUNIOR COLL		1983	0	.0	58	0	0	0	0	0	53	5	0
		1982	0	.0	65	0	0	0	3	2	57	3	0
	PERCENT CHANGE		+.0	+.0	-10.8	+.0	+.0	+.0	-100.0	-100.0	-7.0	+66.7	+.0
NORTHEASTERN ILL U		1983	0	.0	199	0	0	0	1	2	195	1	0
		1982	0	.0	180	0	0	1	0	3	157	5	14
	PERCENT CHANGE		+.0	+.0	+10.6	+.0	+.0	-100.0	+.0	-33.3	+24.2	-80.0	-100.0
THORNTON COMM COL		1983	0	.0	108	0	0	2	0	1	87	18	0
		1982	0	.0	131	0	0	0	0	0	114	17	0
	PERCENT CHANGE		+.0	+.0	-17.6	+.0	+.0	+.0	+.0	+.0	-23.7	+5.9	+.0
TRITON COLLEGE		1983	0	.0	268	0	0	2	1	1	234	30	0
		1982	0	.0	280	0	0	0	2	7	245	26	0
	PERCENT CHANGE		+.0	+.0	-4.3	+.0	+.0	+.0	-50.0	-85.7	-4.5	+15.4	+.0
U OF I CIRCLE CAMP		1983	0	.0	1034	1	0	11	4	18	980	19	1
		1982	0	.0	1007	0	0	9	5	32	944	17	0
	PERCENT CHANGE		+.0	+.0	+2.7	+.0	+.0	+22.2	-20.0	-43.8	+3.8	+11.8	+.0
W R HARPER COLLEGE		1 1983	0	.0	156	0	0	0	1	32	122	1	0
		1982	0	.0	153	0	0	0	1	30	120	2	0
	PERCENT CHANGE		+.0	+.0	+2.0	+.0	+.0	+.0	+.0	+6.7	+1.7	-50.0	+.0
CRAWFORD COUNTY TOTAL		1983	20,818	1,522.7	317	0	0	0	14	62	221	19	1
		1982	20,818	1,566.0	326	0	0	0	9	93	214	9	1
	PERCENT CHANGE		+.0	-2.8	-2.8	+.0	+.0	+.0	+55.6	-33.3	+3.3	+111.1	+.0
CRAWFORD S O		1983	13,533	1,322.7	179	0	0	0	6	27	140	5	1
		1982	13,533	1,145.3	155	0	0	0	4	45	101	4	1
	PERCENT CHANGE		+.0	+15.5	+15.5	+.0	+.0	+.0	+50.0	-40.0	+38.6	+25.0	+.0
ROBINSON		1983	7,285	1,894.3	138	0	0	0	8	35	81	14	0
		1982	7,285	2,347.3	171	0	0	0	5	48	113	5	0
	PERCENT CHANGE		+.0	-19.3	-19.3	+.0	+.0	+.0	+60.0	-27.1	-28.3	+180.0	+.0
CUMBERLAND COUNTY TOTAL		1983	11,043	1,249.7	138	1	0	2	5	22	104	4	0
		1982	11,043	1,168.2	129	0	0	0	8	17	100	3	1
	PERCENT CHANGE		+.0	+7.0	+7.0	+.0	+.0	+.0	-37.5	+29.4	+4.0	+33.3	-100.0
CUMBERLAND S O		1983	7,652	875.6	67	1	0	0	2	11	53	0	0
		1982	7,652	875.6	67	0	0	0	5	1	59	2	0
	PERCENT CHANGE		+.0	+.0	+.0	+.0	+.0	+.0	-60.0	+1000.0	-10.2	-100.0	+.0
GREENUP		1983	1,655	1,873.1	31	0	0	2	0	0	26	3	0
		1982	1,655	1,631.4	27	0	0	0	2	1	22	1	1
	PERCENT CHANGE		+.0	+14.8	+14.8	+.0	+.0	+.0	-100.0	-100.0	+18.2	+200.0	-100.0

NEOGA	1983	1.736	2.304.1	40	0	0	0	3	11	25	1	0
	1982	1.736	2.016.1	35	0	0	0	1	15	19	0	0
	PERCENT CHANGE	+.0	+14.3	+14.3	+.0	+.0	+.0	+200.0	-26.7	+31.6	+.0	+.0
DEKALB COUNTY TOTAL	1983	74.628	3.559.0	2656	0	6	8	49	550	1951	75	17
	1982	74.719	3.309.7	2473	2	4	16	43	523	1793	73	19
	PERCENT CHANGE	-.1	+7.5	+7.4	-100.0	+50.0	-50.0	+14.0	+5.2	+8.8	+2.7	-10.5
DEKALB S.O.	1983	22.460	1.411.4	317	0	0	1	13	77	203	20	3
	1982	22.726	1.540.1	350	1	0	3	9	87	222	21	7
	PERCENT CHANGE	-1.2	-8.4	-9.4	-100.0	+.0	-66.7	+44.4	-11.5	-8.6	-4.8	-57.1
DEKALB	1983	33.157	3.480.4	1154	0	5	4	18	192	896	36	3
	1982	33.099	3.114.9	1031	0	4	5	9	190	785	33	5
	PERCENT CHANGE	+.2	+11.7	+11.9	+.0	+25.0	-20.0	+100.0	+1.1	+14.1	+9.1	-40.0
GENOA	1983	3.276	2.930.4	96	0	0	0	4	15	74	3	0
	1982	3.276	3.724.1	122	0	0	3	3	30	82	2	2
	PERCENT CHANGE	+.0	-21.3	-21.3	+.0	+.0	-100.0	+33.3	-50.0	-9.8	+50.0	-100.0
KIRKLAND	3 1983	1.155										
	1 1982	1.155	346.3	4	0	0	0	1	1	2	0	0
SANDWICH	1983	5.361	3.656.0	196	0	1	0	4	48	131	5	7
	1982	5.244	3.356.2	176	1	0	3	6	47	113	5	1
	PERCENT CHANGE	+2.2	+8.9	+11.4	-100.0	+.0	-100.0	-33.3	+2.1	+15.9	+.0	+600.0
SYCAMORE	1983	9.219	4.078.5	376	0	0	1	7	69	289	10	0
	1982	9.219	4.349.7	401	0	0	1	10	85	293	12	0
	PERCENT CHANGE	+.0	-6.2	-6.2	+.0	+.0	+.0	-30.0	-18.8	-1.4	-16.7	+.0
NORTHERN ILL UNIV	1983	0	.0	517	0	0	2	3	149	358	1	4
	1982	0	.0	389	0	0	1	5	83	296	0	4
	PERCENT CHANGE	+.0	+.0	+32.9	+.0	+.0	+100.0	-40.0	+79.5	+20.9	+.0	+.0
DEWITT COUNTY TOTAL	1983	18.108	3.230.6	585	0	3	2	29	147	386	6	12
	1982	18.108	3.291.4	596	0	3	3	28	152	385	19	6
	PERCENT CHANGE	+.0	-1.8	-1.8	+.0	+.0	-33.3	+3.6	-3.3	+.3	-68.4	+100.0
DEWITT S.O.	1983	7.869	1.969.8	155	0	1	1	1	41	101	3	7
	1982	7.869	2.414.5	190	0	3	0	7	46	125	7	2
	PERCENT CHANGE	+.0	-18.4	-18.4	+.0	-66.7	+.0	-85.7	-10.9	-19.2	-57.1	+250.0
CLINTON	1983	8.014	4.379.8	351	0	2	1	21	73	249	1	4
	1982	8.014	4.142.8	332	0	0	1	21	74	227	5	4
	PERCENT CHANGE	+.0	+5.7	+5.7	+.0	+.0	+.0	+.0	-1.4	+9.7	-80.0	+.0
FARMER CITY	1983	2.225	3.550.6	79	0	0	0	7	33	36	2	1
	1982	2.225	3.325.8	74	0	0	2	0	32	33	7	0
	PERCENT CHANGE	+.0	+6.8	+6.8	+.0	+.0	-100.0	+.0	+3.1	+9.1	-71.4	+.0
DOUGLAS COUNTY TOTAL	1983	21.396	1.537.7	329	2	1	1	7	82	227	9	0
	1982	21.396	1.406.8	301	0	1	1	2	56	228	11	2
	PERCENT CHANGE	+.0	+9.3	+9.3	+.0	+.0	+.0	+250.0	+46.4	-.4	-18.2	-100.0
DOUGLAS S.O.	1983	9.526	986.8	94	0	0	0	2	42	48	2	0
	1982	10.014	968.6	97	0	0	0	0	25	69	3	0
	PERCENT CHANGE	-4.9	+1.9	-3.1	+.0	+.0	+.0	+.0	+68.0	-30.4	-33.3	+.0
ARCOLA	1983	2.714	589.5	16	0	0	0	1	2	13	0	0
	1982	2.714	847.5	23	0	1	0	0	2	20	0	0
ARTHUR	1983	2.122	377.0	8	2	0	0	0	1	5	0	0
	1982	2.122	282.8	6	0	0	0	0	2	4	0	0
	PERCENT CHANGE	+.0	+33.3	+33.3	+.0	+.0	+.0	+.0	-50.0	+25.0	+.0	+.0
TUSCOLA	1983	4.327	3.466.6	150	0	0	1	2	23	121	3	0
	1982	3.839	3.047.7	117	0	0	1	2	14	94	5	1
	PERCENT CHANGE	+12.7	+13.7	+28.2	+.0	+.0	+.0	+.0	+64.3	+28.7	-40.0	-100.0
VILLA GROVE	1983	2.707	2.253.4	61	0	1	0	2	14	40	4	0
	1982	2.707	2.142.6	58	0	0	0	0	13	41	3	1
	PERCENT CHANGE	+.0	+5.2	+5.2	+.0	+.0	+.0	+.0	+7.7	-2.4	+33.3	-100.0

1 ONE OR MORE MONTHS DATA MISSING 3 NO RETURN FROM AGENCY 4 REPORTED THRU OTHER AGENCY 5 PARTIAL YEAR REPORTING

CRIME INDEX/CRIME RATE COMPARISON — 1983/1982 con't.

GEOGRAPHIC AREA	COUNTY	YEAR	POPULATION	RATE PER 100,000	TOTAL CRIME INDEX	MURDER & VOLUN. MANSLTR	FORCIBLE RAPE	ROBBERY	AGRVT. ASSAULT & BATTERY	BURGLARY BREAKING OR ENTERING	THEFT	MOTOR VEHICLE THEFT	ARSON
DUPAGE	COUNTY TOTAL	1983	658,858	3,641.9	23995	10	64	179	643	6058	15063	1781	197
		1982	643,793	3,759.9	24206	15	59	231	681	6138	15210	1685	187
	PERCENT CHANGE		+2.3	-3.1	-.9	-33.3	+8.5	-22.5	-5.6	-1.3	-1.0	+5.7	+5.3
DUPAGE S O		1983	134,460	2,765.9	3719	5	14	39	174	1263	1852	334	38
		1982	120,551	2,983.0	3596	4	13	27	184	1279	1741	310	38
	PERCENT CHANGE		+11.5	-7.3	+3.4	+25.0	+7.7	+44.4	-5.4	-1.3	+6.4	+7.7	+.0
ADDISON		1983	29,826	4,492.7	1340	0	1	13	23	372	833	88	10
		1982	29,826	4,864.9	1451	1	3	8	19	308	1034	73	5
	PERCENT CHANGE		+.0	-7.7	-7.6	-100.0	-66.7	+62.5	+21.1	+20.8	-19.4	+20.5	+100.0
BENSENVILLE		1983	16,106	7,556.2	1217	0	2	8	25	330	749	88	15
		1982	16,124	6,363.2	1026	0	3	8	9	254	655	94	3
	PERCENT CHANGE		-.1	+18.7	+18.6	+.0	-33.3	+.0	+177.8	+29.9	+14.4	-6.4	+400.0
BLOOMINGDALE		1983	12,659	6,201.1	785	0	2	9	24	98	570	79	3
		1982	12,659	6,769.9	857	1	2	7	17	141	602	86	1
	PERCENT CHANGE		+.0	-8.4	-8.4	-100.0	+.0	+28.6	+41.2	-30.5	-5.3	-8.1	+200.0
BURR RIDGE		1983	3,838	4,742.1	182	0	0	0	1	53	113	15	0
		1982	4,033	4,388.8	177	0	0	0	4	63	99	11	0
	PERCENT CHANGE		-4.8	+8.1	+2.8	+.0	+.0	+.0	-75.0	-15.9	+14.1	+36.4	+.0
CAROL STREAM		1983	15,472	5,978.5	925	1	2	6	37	203	607	63	6
		1982	15,472	6,308.2	976	2	1	13	49	186	647	62	16
	PERCENT CHANGE		+.0	-5.2	-5.2	-50.0	+100.0	-53.8	-24.5	+9.1	-6.2	+1.6	-62.5
CLARENDON HILLS		1983	6,870	1,470.2	101	0	0	2	1	27	63	4	4
		1982	6,870	1,906.8	131	0	0	1	2	42	78	6	2
	PERCENT CHANGE		+.0	-22.9	-22.9	+.0	+.0	+100.0	-50.0	-35.7	-19.2	-33.3	+100.0
DARIEN		1983	14,536	1,919.4	279	1	0	3	9	75	172	19	0
		1982	14,536	2,263.3	329	1	1	4	7	125	167	23	1
	PERCENT CHANGE		+.0	-15.2	-15.2	+.0	-100.0	-25.0	+28.6	-40.0	+3.0	-17.4	-100.0
DOWNERS GROVE		1983	42,691	3,424.6	1462	0	6	4	33	317	998	90	14
		1982	42,572	3,633.8	1547	0	2	9	24	386	1020	87	19
	PERCENT CHANGE		+.3	-5.8	-5.5	+.0	+200.0	-55.6	+37.5	-17.9	-2.2	+3.4	-26.3
ELMHURST		1983	44,276	2,739.6	1213	0	1	11	19	349	741	77	15
		1982	44,276	3,171.0	1404	3	0	17	32	352	888	96	16
	PERCENT CHANGE		+.0	-13.6	-13.6	-100.0	+.0	-35.3	-40.6	-.9	-16.6	-19.8	-6.3
GLEN ELLYN		1983	23,743	3,365.2	799	1	3	6	18	195	537	32	7
		1982	23,717	3,183.4	755	1	5	10	22	213	451	49	4
	PERCENT CHANGE		+.1	+5.7	+5.8	+.0	-40.0	-40.0	-18.2	-8.5	+19.1	-34.7	+75.0
GLENDALE HEIGHTS		1983	23,163	3,186.1	738	0	1	1	27	128	511	68	2
		1982	23,163	4,088.4	947	0	2	15	26	192	627	83	2
	PERCENT CHANGE		+.0	-22.1	-22.1	+.0	-50.0	-93.3	+3.8	-33.3	-18.5	-18.1	+.0
HINSDALE		1 1983	16,726	1,411.0	235	0	1	0	2	106	111	12	4
		1 1982	16,726	717.4	120	0	1	0	3	48	57	7	4
ITASCA		1983	7,129	5,021.7	358	0	0	4	6	107	205	34	2
		1982	7,129	5,176.0	369	0	1	3	3	108	236	13	5
	PERCENT CHANGE		+.0	-3.0	-3.0	+.0	-100.0	+33.3	+100.0	-.9	-13.1	+161.5	-60.0
LISLE		1983	13,638	3,776.2	515	0	0	4	22	123	299	56	11
		1982	13,625	3,970.6	541	0	4	4	15	139	338	34	7
	PERCENT CHANGE		+.1	-4.9	-4.8	+.0	-100.0	+.0	+46.7	-11.5	-11.5	+64.7	+57.1
LOMBARD		1983	36,879	4,585.6	1728	0	6	16	42	321	1129	205	9
		1982	36,897	4,924.5	1817	0	3	12	40	373	1216	159	14
	PERCENT CHANGE		+.0	-4.9	-4.9	+.0	+100.0	+33.3	+5.0	-13.9	-7.2	+28.9	-35.7
NAPERVILLE		1983	42,601	3,265.2	1391	0	5	6	31	337	948	50	14
		1982	42,601	3,173.6	1352	0	2	14	19	382	882	48	5
	PERCENT CHANGE		+.0	+2.9	+2.9	+.0	+150.0	-57.1	+63.2	-11.8	+7.5	+4.2	+180.0
OAK BROOK		1983	6,676	8,837.6	590	0	0	1	2	94	378	113	2
		1982	6,641	8,266.8	549	0	0	5	7	107	341	87	2
	PERCENT CHANGE		+.5	+6.9	+7.5	+.0	+.0	-80.0	-71.4	-12.1	+10.9	+29.9	+.0

OAK BROOK TERRACE	1983	2.285	22.319.5	510	0	2	1	0	109	342	55	1
	1982	2.285	14.267.0	326	0	1	8	12	57	235	12	1
	PERCENT CHANGE	+.0	+56.4	+56.4	+.0	+100.0	-87.5	-100.0	+91.2	+45.5	+358.3	+.0
ROSELLE	1983	17.034	2.829.6	482	1	2	2	15	112	325	21	4
	1982	16.948	3.711.4	629	0	0	6	20	146	423	30	4
	PERCENT CHANGE	+.5	-23.8	-23.4	+.0	+.0	-66.7	-25.0	-23.3	-23.2	-30.0	+.0
VILLA PARK	1983	23.155	3.848.0	891	0	0	8	27	214	578	61	3
	1982	23.185	4.166.5	966	0	6	13	20	149	735	40	3
	PERCENT CHANGE	-.1	-7.6	-7.8	+.0	-100.0	-38.5	+35.0	+43.6	-21.4	+52.5	+.0
WARRENVILLE	1983	7.519	2.699.8	203	0	0	2	3	42	144	10	2
	1982	7.519	2.912.6	219	0	0	1	5	49	156	7	1
	PERCENT CHANGE	+.0	-7.3	-7.3	+.0	+.0	+100.0	-40.0	-14.3	-7.7	+42.9	+100.0
WAYNE	1983	940	531.9	5	0	0	0	1	3	1	0	0
	1982	940	319.1	3	0	0	0	2	1	0	0	0
	PERCENT CHANGE	+.0	+66.7	+66.7	+.0	+.0	+.0	-50.0	+200.0	+.0	+.0	+.0
WEST CHICAGO	1983	12.550	5.067.7	636	1	4	3	10	117	461	36	4
	1982	12.550	4.525.9	568	0	1	5	22	91	410	32	7
	PERCENT CHANGE	+.0	+12.0	+12.0	+.0	+300.0	-40.0	-54.5	+28.6	+12.4	+12.5	-42.9
WESTMONT	1983	17.353	4.074.2	707	0	4	7	22	139	498	35	2
	1982	16.718	3.798.3	635	0	0	5	17	147	404	56	6
	PERCENT CHANGE	+3.8	+7.3	+11.3	+.0	+.0	+40.0	+29.4	-5.4	+23.3	-37.5	-66.7
WHEATON	1983	43.043	2.567.2	1105	0	3	8	15	295	734	44	6
	1982	43.043	2.539.3	1093	0	2	6	23	249	767	43	3
	PERCENT CHANGE	+.0	+1.1	+1.1	+.0	+50.0	+33.3	-34.8	+18.5	-4.3	+2.3	+100.0
WILLOWBROOK	1983	6.250	4.016.0	251	0	3	1	6	34	185	22	0
	1982	4.953	5.087.8	252	0	0	2	3	43	169	35	0
	PERCENT CHANGE	+26.2	-21.1	-.4	+.0	+.0	-50.0	+100.0	-20.9	+9.5	-37.1	+.0
WINFIELD	1983	4.422	2.442.3	108	0	0	0	0	35	72	0	1
	1982	4.422	2.442.3	108	1	0	0	0	21	82	2	2
	PERCENT CHANGE	+.0	+.0	+.0	-100.0	+.0	+.0	+.0	+66.7	-12.2	-100.0	-50.0
WOOD DALE	1983	11.251	3.848.5	433	0	0	3	1	165	252	7	5
	1982	11.251	3.670.8	413	0	1	5	9	122	256	19	1
	PERCENT CHANGE	+.0	+4.8	+4.8	+.0	-100.0	-40.0	-88.9	+35.2	-1.6	-63.2	+400.0
WOODRIDGE	1983	21.767	4.171.5	908	0	2	11	46	276	499	62	12
	1982	22.561	4.654.0	1050	1	5	23	66	365	494	81	15
	PERCENT CHANGE	-3.5	-10.4	-13.5	-100.0	-60.0	-52.2	-30.3	-24.4	+1.0	-23.5	-20.0
COLLEGE OF DUPAGE	1 1983	0	.0	178	0	0	0	1	19	156	1	1
	4 1982											
EDGAR COUNTY TOTAL	1983	21.725	4.032.2	876	0	1	3	43	260	532	30	7
	1982	21.725	3.277.3	712	0	1	6	43	186	455	19	2
	PERCENT CHANGE	+.0	+23.0	+23.0	+.0	+.0	-50.0	+.0	+39.8	+16.9	+57.9	+250.0
EDGAR S.O.	1983	11.840	3.192.6	378	0	0	2	34	125	200	13	4
	1982	11.840	2.820.9	334	0	0	4	29	83	206	10	2
	PERCENT CHANGE	+.0	+13.2	+13.2	+.0	+.0	-50.0	+17.2	+50.6	-2.9	+30.0	+100.0
PARIS	1983	9.885	5.037.9	498	0	1	1	9	135	332	17	3
	1982	9.885	3.824.0	378	0	1	2	14	103	249	9	0
	PERCENT CHANGE	+.0	+31.7	+31.7	+.0	+.0	-50.0	-35.7	+31.1	+33.3	+88.9	+.0
EDWARDS COUNTY TOTAL	1983	6.897	609.0	42	0	0	0	2	8	29	3	0
	1982	6.897	696.0	48	0	0	0	3	10	34	1	0
	PERCENT CHANGE	+.0	-12.5	-12.5	+.0	+.0	+.0	-33.3	-20.0	-14.7	+200.0	+.0
EDWARDS S.O.	1983	6.897	609.0	42	0	0	0	2	8	29	3	0
	1982	6.897	696.0	48	0	0	0	3	10	34	1	0
	PERCENT CHANGE	+.0	-12.5	-12.5	+.0	+.0	+.0	-33.3	-20.0	-14.7	+200.0	+.0
EFFINGHAM COUNTY TOTAL	1983	30.944	2.759.8	854	0	1	10	14	249	555	21	4
	1982	30.944	2.885.9	893	0	2	15	19	271	548	32	6
	PERCENT CHANGE	+.0	-4.4	-4.4	+.0	-50.0	-33.3	-26.3	-8.1	+1.3	-34.4	-33.3

1 ONE OR MORE MONTHS DATA MISSING 4 REPORTED THRU OTHER AGENCY

CRIME INDEX/CRIME RATE COMPARISON — 1983/1982 con't.

GEOGRAPHIC AREA	COUNTY	YEAR	POPULATION	RATE PER 100,000	TOTAL CRIME INDEX	MURDER & VOLUN. MANSLTR	FORCIBLE RAPE	ROBBERY	AGRVT. ASSAULT & BATTERY	BURGLARY BREAKING OR ENTERING	THEFT	MOTOR VEHICLE THEFT	ARSON
EFFINGHAM S.O.		1983	17,285	1,209.1	209	0	0	1	4	71	129	3	1
		1982	17,285	1,272.8	220	0	1	3	5	84	123	3	1
	PERCENT CHANGE		+.0	-5.0	-5.0	+.0	-100.0	-66.7	-20.0	-15.5	+4.9	+.0	+.0
ALTAMONT		1983	2,389	1,632.5	39	0	0	1	3	15	20	0	0
		1982	2,389	2,511.5	60	0	0	0	1	20	37	2	0
	PERCENT CHANGE		+.0	-35.0	-35.0	+.0	+.0	+.0	+200.0	-25.0	-45.9	-100.0	+.0
EFFINGHAM		1983	11,270	5,377.1	606	0	1	8	7	163	406	18	3
		1982	11,270	5,439.2	613	0	1	12	13	167	388	27	5
	PERCENT CHANGE		+.0	-1.1	-1.1	+.0	+.0	-33.3	-46.2	-2.4	+4.6	-33.3	-40.0
FAYETTE COUNTY TOTAL		1983	22,167	1,078.2	239	0	0	0	8	12	212	6	1
		1982	22,167	1,191.0	264	0	2	0	4	14	227	17	0
	PERCENT CHANGE		+.0	-9.5	-9.5	+.0	-100.0	+.0	+100.0	-14.3	-6.6	-64.7	+.0
FAYETTE S O		1983	15,771	1,090.6	172	0	0	0	2	3	165	2	0
		1982	15,771	1,154.0	182	0	2	0	2	2	164	12	0
	PERCENT CHANGE		+.0	-5.5	-5.5	+.0	-100.0	+.0	+.0	+50.0	+.6	-83.3	+.0
RAMSEY		1 1983	1,058	1,890.4	20	0	0	0	2	4	11	2	1
		1982	1,058	1,323.3	14	0	0	0	1	4	8	1	0
VANDALIA		1983	5,338	880.5	47	0	0	0	4	5	36	2	0
		1982	5,338	1,273.9	68	0	0	0	1	8	55	4	0
	PERCENT CHANGE		+.0	-30.9	-30.9	+.0	+.0	+.0	+300.0	-37.5	-34.5	-50.0	+.0
FORD COUNTY TOTAL		1983	15,373	1,411.6	217	1	1	2	4	54	139	15	1
		1982	15,373	1,977.5	304	0	2	6	3	60	212	14	7
	PERCENT CHANGE		+.0	-28.6	-28.6	+.0	-50.0	-66.7	+33.3	-10.0	-34.4	+7.1	-85.7
FORD S.O.		1983	7,617	617.0	47	1	1	1	1	19	21	3	0
		1982	7,617	879.6	67	0	0	1	0	11	51	4	0
	PERCENT CHANGE		+.0	-29.9	-29.9	+.0	+.0	+.0	+.0	+72.7	-58.8	-25.0	+.0
GIBSON CITY		1983	3,498	2,687.2	94	0	0	1	2	17	70	3	1
		1982	3,498	2,430.0	85	0	1	1	2	15	59	2	5
	PERCENT CHANGE		+.0	+10.6	+10.6	+.0	-100.0	+.0	+.0	+13.3	+18.6	+50.0	-80.0
PAXTON		1983	4,258	1,784.9	76	0	0	0	1	18	48	9	0
		1982	4,258	3,569.8	152	0	1	4	1	34	102	8	2
	PERCENT CHANGE		+.0	-50.0	-50.0	+.0	-100.0	-100.0	+.0	-47.1	-52.9	+12.5	-100.0
FRANKLIN COUNTY TOTAL		1983	43,886	1,909.5	838	1	1	11	46	219	523	30	7
		1982	43,000	1,923.3	827	0	1	1	40	235	512	34	4
	PERCENT CHANGE		+2.1	-.7	+1.3	+.0	+.0	+1000.0	+15.0	-6.8	+2.1	-11.8	+75.0
FRANKLIN S.O.		1983	17,177	617.1	106	0	0	4	0	49	47	6	0
		1982	17,177	611.3	105	0	0	0	0	47	48	10	0
	PERCENT CHANGE		+.0	+.9	+1.0	+.0	+.0	+.0	+.0	+4.3	-2.1	-40.0	+.0
BENTON		1983	7,778	5,759.8	448	1	1	4	21	114	285	15	7
		1982	7,778	5,425.6	422	0	0	0	25	134	243	17	3
	PERCENT CHANGE		+.0	+6.2	+6.2	+.0	+.0	+.0	-16.0	-14.9	+17.3	-11.8	+133.3
CHRISTOPHER		1983	3,086	2,041.5	63	0	0	1	2	16	38	6	0
		1982	3,086	2,819.2	87	0	1	1	5	13	64	3	0
	PERCENT CHANGE		+.0	-27.6	-27.6	+.0	-100.0	+.0	-60.0	+23.1	-40.6	+100.0	+.0
ROYALTON		1983	1,320	151.5	2	0	0	0	1	0	1	0	0
		1982	1,320	303.0	4	0	0	0	0	4	0	0	0
SESSER		1983	2,238	3,351.2	75	0	0	0	6	8	59	2	0
		1982	2,238	4,066.1	91	0	0	0	1	11	77	2	0
	PERCENT CHANGE		+.0	-17.6	-17.6	+.0	+.0	+.0	+500.0	-27.3	-23.4	+.0	+.0
WEST CITY		5 1983	886	3,160.3	28	0	0	0	3	5	19	1	0
		4 1982											
WEST FRANKFORT		1983	9,543	1,026.9	98	0	0	2	10	24	62	0	0
		1982	9,543	1,068.8	102	0	0	0	8	23	71	0	0
	PERCENT CHANGE		+.0	-3.9	-3.9	+.0	+.0	+.0	+25.0	+4.3	-12.7	+.0	+.0

ZEIGLER	1983	1,858	968.8	18	0	0	0	3	3	12	0	0
	1982	1,858	861.1	16	0	0	0	1	3	9	2	1
	PERCENT CHANGE	+.0	+12.5	+12.5	+.0	+.0	+.0	+200.0	+.0	+33.3	-100.0	-100.0
FULTON COUNTY TOTAL	1983	43,705	2,365.9	1034	1	1	8	33	361	584	40	6
	1982	43,705	3,253.6	1422	0	4	7	48	404	891	55	13
	PERCENT CHANGE	+.0	-27.3	-27.3	+.0	-75.0	+14.3	-31.3	-10.6	-34.5	-27.3	-53.8
FULTON SO	1 1983	20,118	1,093.5	220	0	0	2	7	110	91	8	2
	1982	20,118	2,346.2	472	0	1	3	18	162	264	18	6
AVON	2 1983	1,019	.0	0	0	0	0	0	0	0	0	0
	1982	1,019	1,864.6	19	0	0	0	0	14	5	0	0
	PERCENT CHANGE	+.0	-100.0	-100.0	+.0	+.0	+.0	+.0	-100.0	-100.0	+.0	+.0
CANTON	1983	14,626	4,129.6	604	1	1	5	17	185	368	24	3
	1982	14,626	4,854.4	710	0	3	3	20	160	486	33	5
	PERCENT CHANGE	+.0	-14.9	-14.9	+.0	-66.7	+66.7	-15.0	+15.6	-24.3	-27.3	-40.0
FAIRVIEW	1983	594	1,851.9	11	0	0	0	1	4	6	0	0
	1982	594	1,346.8	8	0	0	0	0	5	3	0	0
	PERCENT CHANGE	+.0	+37.5	+37.5	+.0	+.0	+.0	+.0	-20.0	+100.0	+.0	+.0
FARMINGTON	1983	3,118	2,790.3	87	0	0	1	3	27	49	6	1
	1982	3,118	2,437.5	76	0	0	0	0	26	48	2	0
	PERCENT CHANGE	+.0	+14.5	+14.5	+.0	+.0	+.0	+.0	+3.8	+2.1	+200.0	+.0
LEWISTOWN	1983	2,758	3,589.6	99	0	0	0	4	29	64	2	0
	1982	2,758	4,097.2	113	0	0	1	5	28	76	2	1
	PERCENT CHANGE	+.0	-12.4	-12.4	+.0	+.0	-100.0	-20.0	+3.6	-15.8	+.0	-100.0
LONDON MILLS	1 1983	587	.0	0	0	0	0	0	0	0	0	0
	1982	587	1,533.2	9	0	0	0	5	1	3	0	0
VERMONT	1983	885	1,468.9	13	0	0	0	1	6	6	0	0
	1982	885	1,694.9	15	0	0	0	0	8	6	0	1
GALLATIN COUNTY TOTAL	1983	7,590	382.1	29	0	0	0	8	11	10	0	0
	1982	7,590	1,172.6	89	0	0	0	4	12	73	0	0
	PERCENT CHANGE	+.0	-67.4	-67.4	+.0	+.0	+.0	+100.0	-8.3	-86.3	+.0	+.0
GALLATIN S.O.	1 1983	7,590	382.1	29	0	0	0	8	11	10	0	0
	1982	7,590	1,172.6	89	0	0	0	4	12	73	0	0
GREENE COUNTY TOTAL	1983	16,661	2,280.8	380	1	2	1	10	105	251	8	2
	1982	16,661	1,806.6	301	0	0	2	8	82	204	4	1
	PERCENT CHANGE	+.0	+26.2	+26.2	+.0	+.0	-50.0	+25.0	+28.0	+23.0	+100.0	+100.0
GREENE S.O.	1983	7,456	2,253.2	168	0	2	0	4	65	95	2	0
	1982	7,456	2,186.2	163	0	0	1	1	56	103	1	1
	PERCENT CHANGE	+.0	+3.1	+3.1	+.0	+.0	-100.0	+300.0	+16.1	-7.8	+100.0	-100.0
CARROLLTON	1983	2,816	2,130.7	60	0	0	0	2	14	41	3	0
	1982	2,816	1,278.4	36	0	0	0	2	11	23	0	0
	PERCENT CHANGE	+.0	+66.7	+66.7	+.0	+.0	+.0	+.0	+27.3	+78.3	+.0	+.0
GREENFIELD	1983	1,090	.0	0	0	0	0	0	0	0	0	0
	1982	1,090	.0	0	0	0	0	0	0	0	0	0
ROODHOUSE	1983	2,364	2,580.4	61	0	0	0	0	10	50	0	1
	1982	2,364	1,819.0	43	0	0	0	1	5	36	1	0
	PERCENT CHANGE	+.0	+41.9	+41.9	+.0	+.0	+.0	-100.0	+100.0	+38.9	-100.0	+.0
WHITE HALL	1983	2,935	3,100.5	91	1	0	1	4	16	65	3	1
	1982	2,935	2,010.2	59	0	0	1	4	10	42	2	0
	PERCENT CHANGE	+.0	+54.2	+54.2	+.0	+.0	+.0	+.0	+60.0	+54.8	+50.0	+.0
GRUNDY COUNTY TOTAL	1983	30,640	2,131.2	653	1	0	5	15	182	406	35	9
	1982	30,640	2,650.1	812	0	1	8	15	201	530	49	8
	PERCENT CHANGE	+.0	-19.6	-19.6	+.0	-100.0	-37.5	+.0	-9.5	-23.4	-28.6	+12.5
GRUNDY S.O.	1983	17,214	1,638.2	282	0	0	0	5	106	149	18	4
	1982	17,214	2,254.0	388	0	0	3	5	124	223	27	6
	PERCENT CHANGE	+.0	-27.3	-27.3	+.0	+.0	-100.0	+.0	-14.5	-33.2	-33.3	-33.3

1 ONE OR MORE MONTHS DATA MISSING 2 NO INDEX CRIMES 4 REPORTED THRU OTHER AGENCY 5 PARTIAL YEAR REPORTING

CRIME INDEX/CRIME RATE COMPARISON — 1983/1982 con't.

GEOGRAPHIC AREA	COUNTY	YEAR	POPULATION	RATE PER 100,000	TOTAL CRIME INDEX	MURDER & VOLUN. MANSLTR	FORCIBLE RAPE	ROBBERY	AGRVT. ASSAULT & BATTERY	BURGLARY BREAKING OR ENTERING	THEFT	MOTOR VEHICLE THEFT	ARSON
COAL CITY		1983	3,028	1,519.2	46	0	0	0	2	7	36	1	0
		1982	3,028	2,377.8	72	0	0	0	2	13	53	4	0
	PERCENT CHANGE		+.0	-36.1	-36.1	+.0	+.0	+.0	+.0	-46.2	-32.1	-75.0	+.0
MINOOKA		1983	1,565	3,003.2	47	0	0	0	2	23	20	2	0
		1982	1,565	3,322.7	52	0	0	3	0	2	43	3	1
	PERCENT CHANGE		+.0	-9.6	-9.6	+.0	+.0	-100.0	+.0	+1050.0	-53.5	-33.3	-100.0
MORRIS		1983	8,833	3,147.3	278	1	0	5	6	46	201	14	5
		1982	8,833	3,396.4	300	0	1	2	8	62	211	15	1
	PERCENT CHANGE		+.0	-7.3	-7.3	+.0	-100.0	+150.0	-25.0	-25.8	-4.7	-6.7	+400.0
HAMILTON	COUNTY TOTAL	1983	9,195	.0	0	0	0	0	0	0	0	0	0
		1982	9,195	.0	0	0	0	0	0	0	0	0	0
	PERCENT CHANGE		+.0	+.0	+.0	+.0	+.0	+.0	+.0	+.0	+.0	+.0	+.0
HAMILTON S.O.		3 1983	9,195										
		3 1982	9,195										
HANCOCK	COUNTY TOTAL	1983	24,178	1,670.9	404	1	6	1	15	91	278	9	3
		1982	24,178	1,753.7	424	0	0	4	6	123	273	13	5
	PERCENT CHANGE		+.0	-4.7	-4.7	+.0	+.0	-75.0	+150.0	-26.0	+1.8	-30.8	-40.0
HANCOCK S O		1983	14,441	1,897.4	274	1	5	1	13	70	174	7	3
		1982	14,441	1,689.6	244	0	0	1	4	77	149	8	5
	PERCENT CHANGE		+.0	+12.3	+12.3	+.0	+.0	+.0	+225.0	-9.1	+16.8	-12.5	-40.0
CARTHAGE		1983	2,978	1,343.2	40	0	0	0	1	3	36	0	0
		1982	2,978	1,242.4	37	0	0	0	0	6	31	0	0
	PERCENT CHANGE		+.0	+8.1	+8.1	+.0	+.0	+.0	+.0	-50.0	+16.1	+.0	+.0
DALLAS CITY		1 1983	1,408	142.0	2	0	0	0	0	0	1	1	0
		1 1982	1,408	284.1	4	0	0	0	1	0	3	0	0
HAMILTON		1983	3,509	2,450.8	86	0	1	0	1	18	65	1	0
		1982	3,509	3,362.8	118	0	0	3	0	37	73	5	0
	PERCENT CHANGE		+.0	-27.1	-27.1	+.0	+.0	-100.0	+.0	-51.4	-11.0	-80.0	+.0
WARSAW		1 1983	1,842	108.6	2	0	0	0	0	0	2	0	0
		1982	1,842	1,140.1	21	0	0	0	1	3	17	0	0
HARDIN	COUNTY TOTAL	1983	5,383	668.8	36	1	0	0	0	7	27	0	1
		1982	5,383	1,467.6	79	0	5	0	2	12	58	1	1
	PERCENT CHANGE		+.0	-54.4	-54.4	+.0	-100.0	+.0	-100.0	-41.7	-53.4	-100.0	+.0
HARDIN S.O.		1 1983	5,383	668.8	36	1	0	0	0	7	27	0	1
		1 1982	5,383	1,467.6	79	0	5	0	2	12	58	1	1
HENDERSON	COUNTY TOTAL	1983	8,813	1,384.3	122	0	0	0	3	29	87	3	0
		1982	8,813	1,781.5	157	0	0	0	2	22	126	7	0
	PERCENT CHANGE		+.0	-22.3	-22.3	+.0	+.0	+.0	+50.0	+31.8	-31.0	-57.1	+.0
HENDERSON S.O.		1983	8,813	1,384.3	122	0	0	0	3	29	87	3	0
		1982	8,813	1,781.5	157	0	0	0	2	22	126	7	0
	PERCENT CHANGE		+.0	-22.3	-22.3	+.0	+.0	+.0	+50.0	+31.8	-31.0	-57.1	+.0
HENRY	COUNTY TOTAL	1983	57,938	2,204.1	1277	0	3	11	16	344	882	14	7
		1982	57,938	2,276.6	1319	1	4	9	12	266	988	27	12
	PERCENT CHANGE		+.0	-3.2	-3.2	-100.0	-25.0	+22.2	+33.3	+29.3	-10.7	-48.1	-41.7
HENRY S. O.		1983	26,363	1,289.7	340	0	2	7	6	100	222	3	0
		1982	26,363	1,138.0	300	0	1	2	1	96	188	5	7
	PERCENT CHANGE		+.0	+13.3	+13.3	+.0	+100.0	+250.0	+500.0	+4.2	+18.1	-40.0	-100.0
COLONA		1983	2,172	1,381.2	30	0	0	0	0	6	24	0	0
		1982	2,172	1,197.1	26	0	0	0	0	3	23	0	0
	PERCENT CHANGE		+.0	+15.4	+15.4	+.0	+.0	+.0	+.0	+100.0	+4.3	+.0	+.0
GALVA		1983	3,185	408.2	13	0	0	0	1	2	9	0	1
		1982	3,185	722.1	23	1	0	0	4	5	12	1	0
	PERCENT CHANGE		+.0	-43.5	-43.5	-100.0	+.0	+.0	-75.0	-60.0	-25.0	-100.0	+.0

GENESEO	1983	6.373	3.295.2	210	0	0	1	0	57	149	2	1
	1982	6.373	2.997.0	191	0	0	1	1	45	139	3	2
	PERCENT CHANGE	+.0	+9.9	+9.9	+.0	+.0	+.0	-100.0	+26.7	+7.2	-33.3	-50.0
GREEN ROCK	1983	3.324	1.444.0	48	0	0	0	0	16	28	2	2
	1982	3.324	1.925.4	64	0	1	0	0	9	54	0	0
KEWANEE	1983	14.508	4.252.8	617	0	1	3	9	162	434	6	2
	1982	14.508	4.831.8	701	0	2	6	6	100	566	18	3
	PERCENT CHANGE	+.0	-12.0	-12.0	+.0	-50.0	-50.0	+50.0	+62.0	-23.3	-66.7	-33.3
ORION	1983	2.013	943.9	19	0	0	0	0	1	16	1	1
	1982	2.013	695.5	14	0	0	0	0	8	6	0	0
IROQUOIS COUNTY TOTAL	1983	33.437	1.157.4	387	0	0	1	10	167	181	21	7
	1982	33.437	1.106.6	370	1	0	2	13	142	191	19	2
	PERCENT CHANGE	+.0	+4.6	+4.6	-100.0	+.0	-50.0	-23.1	+17.6	-5.2	+10.5	+250.0
IROQUOIS S.O.	1983	25.981	919.9	239	0	0	0	2	127	100	7	3
	1982	25.981	554.3	144	0	0	0	0	75	68	1	0
	PERCENT CHANGE	+.0	+66.0	+66.0	+.0	+.0	+.0	+.0	+69.3	+47.1	+600.0	+.0
GILMAN	1983	1.913	156.8	3	0	0	0	0	0	2	1	0
	1982	1.913	522.7	10	0	0	0	0	0	9	1	0
WATSEKA	1 1983	5.543	2.615.9	145	0	0	1	8	40	79	13	4
	1982	5.543	3.896.8	216	1	0	2	13	67	114	17	2
JACKSON COUNTY TOTAL	1983	61.522	6.253.0	3847	5	35	67	124	679	2822	94	21
	1982	61.522	6.366.8	3917	5	26	53	112	703	2887	105	26
	PERCENT CHANGE	+.0	-1.8	-1.8	+.0	+34.6	+26.4	+10.7	-3.4	-2.3	-10.5	-19.2
JACKSON S.O.	1983	23.653	1.949.0	461	0	5	2	27	180	212	32	3
	1982	23.653	1.902.5	450	1	4	2	28	178	212	21	4
	PERCENT CHANGE	+.0	+2.4	+2.4	-100.0	+25.0	+.0	-3.6	+1.1	+.0	+52.4	-25.0
CARBONDALE	1983	26.414	6.413.3	1694	3	17	46	49	323	1206	38	12
	1982	26.414	6.894.1	1821	4	15	34	51	324	1341	41	11
	PERCENT CHANGE	+.0	-7.0	-7.0	-25.0	+13.3	+35.3	-3.9	-.3	-10.1	-7.3	+9.1
DESOTO	1 1983	1.589	3.020.8	48	0	0	0	0	10	37	0	1
	1982	1.589	2.139.7	34	0	0	2	2	5	23	1	1
MURPHYSBORO	1983	9.866	5.980.1	590	2	5	9	38	93	424	16	3
	1982	9.866	5.828.1	575	0	5	6	28	99	398	31	8
	PERCENT CHANGE	+.0	+2.6	+2.6	+.0	+.0	+50.0	+35.7	-6.1	+6.5	-48.4	-62.5
SIU CARBONDALE	1983	0	.0	1054	0	8	10	10	73	943	8	2
	1982	0	.0	1037	0	2	9	3	97	913	11	2
	PERCENT CHANGE	+.0	+.0	+1.6	+.0	+300.0	+11.1	+233.3	-24.7	+3.3	-27.3	+.0
JASPER COUNTY TOTAL	1983	11.318	1.510.9	171	0	0	0	5	22	135	9	0
	1982	11.318	1.537.4	174	0	0	0	4	24	141	5	0
	PERCENT CHANGE	+.0	-1.7	-1.7	+.0	+.0	+.0	+25.0	-8.3	-4.3	+80.0	+.0
JASPER S J	1983	8.132	1.168.2	95	0	0	0	3	8	83	1	0
	1982	8.132	1.266.6	103	0	0	0	1	13	89	0	0
	PERCENT CHANGE	+.0	-7.8	-7.8	+.0	+.0	+.0	+200.0	-38.5	-6.7	+.0	+.0
NEWTON	1983	3.186	2.385.4	76	0	0	0	2	14	52	8	0
	1982	3.186	2.228.5	71	0	0	0	3	11	52	5	0
	PERCENT CHANGE	+.0	+7.0	+7.0	+.0	+.0	+.0	-33.3	+27.3	+.0	+60.0	+.0
JEFFERSON COUNTY TOTAL	1983	36.354	5.416.2	1969	1	7	32	59	666	1110	89	5
	1982	36.354	5.691.3	2069	1	5	15	45	559	1356	82	6
	PERCENT CHANGE	+.0	-4.8	-4.8	+.0	+40.0	+113.3	+31.1	+19.1	-18.1	+8.5	-16.7
JEFFERSON S O	1983	19.161	2.098.0	402	0	2	1	5	164	200	28	2
	1982	19.161	2.223.3	426	1	0	0	7	164	231	21	2
	PERCENT CHANGE	+.0	-5.6	-5.6	-100.0	+.0	+.0	-28.6	+.0	-13.4	+33.3	+.0
MT VERNON	1983	17.193	9.114.2	1567	1	5	31	54	502	910	61	3
	1982	17.193	9.556.2	1643	0	5	15	38	395	1125	61	4
	PERCENT CHANGE	+.0	-4.6	-4.6	+.0	+.0	+106.7	+42.1	+27.1	-19.1	+.0	-25.0

1 ONE OR MORE MONTHS DATA MISSING 3 NO RETURN FROM AGENCY

CRIME INDEX/CRIME RATE COMPARISON — 1983/1982 con't.

GEOGRAPHIC AREA	COUNTY	YEAR	POPULATION	RATE PER 100.000	TOTAL CRIME INDEX	MURDER & VOLUN. MANSLTR	FORCIBLE RAPE	ROBBERY	AGRVT. ASSAULT & BATTERY	BURGLARY BREAKING OR ENTERING	THEFT	MOTOR VEHICLE THEFT	ARSON
JERSEY COUNTY TOTAL		1983	20.179	2.681.0	541	1	0	1	15	135	370	19	0
		1982	20.179	2.443.1	493	1	1	0	8	109	353	18	3
	PERCENT CHANGE		+.0	+9.7	+9.7	+.0	-100.0	+.0	+87.5	+23.9	+4.8	+5.6	-100.0
JERSEY S O		1983	11.649	2.472.3	288	0	0	0	2	103	177	6	0
		1982	11.649	1.356.3	158	0	1	0	1	41	107	6	2
	PERCENT CHANGE		+.0	+82.3	+82.3	+.0	-100.0	+.0	+100.0	+151.2	+65.4	+.0	-100.0
GRAFTON		1983	1.024	488.3	5	0	0	0	4	0	1	0	0
		1982	1.024	1.855.5	19	0	0	0	2	4	12	1	0
JERSEYVILLE		1983	7.506	3.304.0	248	1	0	1	9	32	192	13	0
		1982	7.506	4.210.0	316	1	0	0	5	64	234	11	1
	PERCENT CHANGE		+.0	-21.5	-21.5	+.0	+.0	+.0	+80.0	-50.0	-17.9	+18.2	-100.0
JO DAVIESS COUNTY TOTAL		1983	23.520	1.509.4	355	0	3	1	9	143	174	21	4
		1982	23.520	1.675.2	394	0	1	0	19	154	191	20	9
	PERCENT CHANGE		+.0	-9.9	-9.9	+.0	+200.0	+.0	-52.6	-7.1	-8.9	+5.0	-55.6
JO DAVIESS S.O.		1983	13.983	1.759.3	246	0	1	0	5	117	112	9	2
		1982	13.983	1.945.2	272	0	0	0	14	127	115	7	9
	PERCENT CHANGE		+.0	-9.6	-9.6	+.0	+.0	+.0	-64.3	-7.9	-2.6	+28.6	-77.8
EAST DUBUQUE		1983	2.194	45.6	1	0	0	0	0	0	1	0	0
		1982	2.194	364.6	8	0	0	0	1	2	5	0	0
	PERCENT CHANGE		+.0	-87.5	-87.5	+.0	+.0	+.0	-100.0	-100.0	-80.0	+.0	+.0
GALENA		1983	3.876	1.212.6	47	0	1	0	1	13	26	4	2
		1982	3.876	1.083.6	42	0	0	0	2	13	24	3	0
	PERCENT CHANGE		+.0	+11.9	+11.9	+.0	+.0	+.0	-50.0	+.0	+8.3	+33.3	+.0
STOCKTON		1983	1.872	1.969.7	35	0	1	1	2	9	19	3	0
		1982	1.872	2.457.3	46	0	0	0	1	8	33	4	0
	PERCENT CHANGE		+.0	-23.9	-23.9	+.0	+.0	+.0	+100.0	+12.5	-42.4	-25.0	+.0
WARREN		1 1983	1.595	1.630.1	26	0	0	0	1	4	16	5	0
		1982	1.595	1.630.1	26	0	1	0	1	4	14	6	0
JOHNSON COUNTY TOTAL		1983	9.624	581.9	56	0	0	0	10	13	32	1	0
		1982	9.624	249.4	24	0	0	2	7	3	10	2	0
	PERCENT CHANGE		+.0	+133.3	+133.3	+.0	+.0	-100.0	+42.9	+333.3	+220.0	-50.0	+.0
JOHNSON S.O.		1983	8.204	633.8	52	0	0	0	8	12	31	1	0
		1982	8.204	256.0	21	0	0	2	6	2	9	2	0
	PERCENT CHANGE		+.0	+147.6	+147.6	+.0	+.0	-100.0	+33.3	+500.0	+244.4	-50.0	+.0
VIENNA		1 1983	1.420	281.7	4	0	0	0	2	1	1	0	0
		1982	1.420	211.3	3	0	0	0	1	1	1	0	0
KANE COUNTY TOTAL		1983	290.320	5.103.0	14815	11	51	290	602	4172	9062	529	98
		1982	290.320	5.622.4	16323	15	59	333	686	5096	9519	513	102
	PERCENT CHANGE		+.0	-9.2	-9.2	-26.7	-13.6	-12.9	-12.2	-18.1	-4.8	+3.1	-3.9
KANE SO		1983	54.593	2.577.3	1407	0	5	15	85	588	632	61	21
		1982	54.541	2.915.2	1590	3	10	14	112	748	614	65	24
	PERCENT CHANGE		+.1	-11.6	-11.5	-100.0	-50.0	+7.1	-24.1	-21.4	+2.9	-6.2	-12.5
AURORA PD		1983	81.293	6.398.5	5608	7	30	163	245	1466	3439	220	38
		1982	81.293	7.415.2	6028	4	31	199	267	1722	3573	200	32
	PERCENT CHANGE		+.0	-7.0	-7.0	+75.0	-3.2	-18.1	-8.2	-14.9	-3.8	+10.0	+18.8
BATAVIA		1983	12.574	3.706.1	466	0	0	1	14	102	333	11	5
		1982	12.574	3.268.6	411	0	2	4	23	102	271	8	1
	PERCENT CHANGE		+.0	+13.4	+13.4	+.0	-100.0	-75.0	-39.1	+.0	+22.9	+37.5	+400.0
CARPENTERSVILLE		1983	23.272	4.894.3	1139	1	2	4	49	246	798	29	10
		1982	23.272	5.354.1	1246	2	2	6	50	340	807	30	9
	PERCENT CHANGE		+.0	-8.6	-8.6	-50.0	+.0	-33.3	-2.0	-27.6	-1.1	-3.3	+11.1
EAST DUNDEE		1983	2.618	4.507.3	118	0	0	3	2	40	70	2	1
		1982	2.618	3.399.5	89	0	0	0	1	24	60	3	1
	PERCENT CHANGE		+.0	+32.6	+32.6	+.0	+.0	+.0	+100.0	+66.7	+16.7	-33.3	+.0

ELBURN	1983	1.224	1.960.8	24	0	0	0	3	9	12	0	0
	1982	1.224	1.388.9	17	0	0	0	0	6	10	1	0
	PERCENT CHANGE	+.0	+41.2	+41.2	+.0	+.0	+.0	+.0	+50.0	+20.0	-100.0	+.0
ELGIN	1983	63.668	6.194.6	3944	3	10	91	157	1256	2268	144	15
	1982	63.981	7.333.4	4692	5	12	94	177	1670	2587	123	24
	PERCENT CHANGE	-.5	-15.5	-15.9	-40.0	-16.7	-3.2	-11.3	-24.8	-12.3	+17.1	-37.5
GENEVA	1983	9.881	2.823.6	279	0	0	1	6	90	174	7	1
	1982	9.881	3.410.6	337	0	0	0	6	87	232	10	2
	PERCENT CHANGE	+.0	-17.2	-17.2	+.0	+.0	+.0	+.0	+3.4	-25.0	-30.0	-50.0
HAMPSHIRE	1983	1.735	2.536.0	44	0	0	0	3	11	30	0	0
	1982	1.735	1.729.1	30	0	0	0	2	9	18	1	0
	PERCENT CHANGE	+.0	+46.7	+46.7	+.0	+.0	+.0	+50.0	+22.2	+66.7	-100.0	+.0
MONTGOMERY	1983	3.630	7.079.9	257	0	1	5	2	69	177	3	0
	1982	3.369	7.865.8	265	0	0	7	9	62	176	10	1
	PERCENT CHANGE	+7.7	-10.0	-3.0	+.0	+.0	-28.6	-77.8	+11.3	+.6	-70.0	-100.0
NORTH AURORA	1983	5.205	4.207.5	219	0	1	2	6	47	144	14	5
	1982	5.205	4.226.7	220	1	1	1	4	48	151	12	2
	PERCENT CHANGE	+.0	-.5	-.5	-100.0	+.0	+100.0	+50.0	-2.1	-4.6	+16.7	+150.0
SLEEPY HOLLOW	1983	2.000	1.350.0	27	0	0	2	1	12	10	2	0
	1982	2.000	2.000.0	40	0	0	0	0	12	26	2	0
	PERCENT CHANGE	+.0	-32.5	-32.5	+.0	+.0	+.0	+.0	+.0	-61.5	+.0	+.0
SOUTH ELGIN	1983	6.218	2.541.0	158	0	0	1	10	60	81	6	0
	1982	6.218	2.139.0	133	0	0	0	6	33	82	10	2
	PERCENT CHANGE	+.0	+18.8	+18.8	+.0	+.0	+.0	+66.7	+81.8	-1.2	-40.0	-100.0
ST CHARLES	1983	17.492	4.184.8	732	0	1	0	14	141	555	20	1
	1982	17.492	5.196.7	909	0	1	5	14	187	665	33	4
	PERCENT CHANGE	+.0	-19.5	-19.5	+.0	+.0	-100.0	+.0	-24.6	-16.5	-39.4	-75.0
SUGAR GROVE	1983	1.366	2.489.0	34	0	0	0	0	14	18	1	1
	1982	1.366	2.855.1	39	0	0	1	5	13	16	4	0
	PERCENT CHANGE	+.0	-12.8	-12.8	+.0	+.0	-100.0	-100.0	+7.7	+12.5	-75.0	+.0
WEST DUNDEE	1983	3.551	9.349.5	332	0	1	1	5	20	296	9	0
	1982	3.551	6.899.5	245	0	0	2	10	32	200	1	0
	PERCENT CHANGE	+.0	+35.5	+35.5	+.0	+.0	-50.0	-50.0	-37.5	+48.0	+800.0	+.0
WAUBONSEE COLLEGE	1983	0	.0	27	0	0	1	0	1	25	0	0
	1982	0	.0	32	0	0	0	0	1	31	0	0
KANKAKEE COUNTY TOTAL	1983	102.397	4.697.4	4810	6	29	133	215	1196	2905	306	20
	1982	102.397	5.846.9	5987	7	19	176	252	1688	3583	241	21
	PERCENT CHANGE	+.0	-19.7	-19.7	-14.3	+52.6	-24.4	-14.7	-29.1	-18.9	+27.0	-4.8
KANKAKEE S.D.	1983	40.801	2.144.6	875	1	8	18	69	322	394	51	12
	1982	40.302	2.851.0	1149	3	7	8	64	588	408	59	12
	PERCENT CHANGE	+1.2	-24.8	-23.8	-66.7	+14.3	+125.0	+7.8	-45.2	-3.4	-13.6	+.0
BOURBONNAIS	1983	13.280	2.296.7	305	0	1	1	4	66	215	17	1
	1982	13.280	2.575.3	342	0	0	4	13	97	207	20	1
	PERCENT CHANGE	+.0	-10.8	-10.8	+.0	+.0	-75.0	-69.2	-32.0	+3.9	-15.0	+.0
BRADLEY	1983	11.015	5.737.6	632	0	0	5	29	142	406	46	4
	1982	11.008	5.641.4	621	0	0	4	21	154	416	23	3
	PERCENT CHANGE	+.1	+1.7	+1.8	+.0	+.0	+25.0	+38.1	-7.8	-2.4	+100.0	+33.3
BERSCHER	1983	1.214	1.976.9	24	0	0	0	0	6	17	1	0
	1982	1.214	2.059.3	25	0	0	0	0	5	18	2	0
	PERCENT CHANGE	+.0	-4.0	-4.0	+.0	+.0	+.0	+.0	+20.0	-5.6	-50.0	+.0
KANKAKEE	1983	29.635	9.488.8	2812	5	19	108	106	622	1790	161	1
	1982	30.141	12.199.3	3677	4	12	159	148	796	2430	125	3
	PERCENT CHANGE	-1.7	-22.2	-23.5	+25.0	+58.3	-32.1	-28.4	-21.9	-26.3	+28.8	-66.7
MANTENO	1983	3.155	3.106.2	98	0	1	0	2	29	46	18	2
	1982	3.155	3.454.8	109	0	0	0	4	33	63	7	2
	PERCENT CHANGE	+.0	-10.1	-10.1	+.0	+.0	+.0	-50.0	-12.1	-27.0	+157.1	+.0

1 ONE OR MORE MONTHS DATA MISSING

CRIME INDEX/CRIME RATE COMPARISON — 1983/1982 con't.

GEOGRAPHIC AREA	COUNTY	YEAR	POPULATION	RATE PER 100,000	TOTAL CRIME INDEX	MURDER & VOLUN. MANSLTR	FORCIBLE RAPE	ROBBERY	AGRVT. ASSAULT & BATTERY	BURGLARY BREAKING OR ENTERING	THEFT	MOTOR VEHICLE THEFT	ARSON
MOMENCE		1983	3,297	1,941.2	64	0	0	1	5	9	37	12	0
		1982	3,297	1,941.2	64	0	0	1	2	15	41	5	0
	PERCENT CHANGE		+.0	+.0	+.0	+.0	+.0	+.0	+150.0	-40.0	-9.8	+140.0	+.0
KENDALL	COUNTY TOTAL	1983	36,946	2,398.1	886	0	6	6	27	326	486	21	14
		1982	36,946	2,528.0	934	0	5	6	45	278	544	45	11
	PERCENT CHANGE		+.0	-5.1	-5.1	+.0	+20.0	+.0	-40.0	+17.3	-10.7	-53.3	+27.3
KENDALL S.O.		1983	25,628	2,118.8	543	0	5	2	14	239	257	13	13
		1982	25,628	2,044.6	524	0	3	4	38	189	262	20	8
	PERCENT CHANGE		+.0	+3.6	+3.6	+.0	+66.7	-50.0	-63.2	+26.5	-1.9	-35.0	+62.5
OSWEGO		1983	3,021	2,151.6	65	0	0	0	0	15	48	2	0
		1982	3,021	2,482.6	75	0	0	0	1	20	49	4	1
	PERCENT CHANGE		+.0	-13.3	-13.3	+.0	+.0	+.0	-100.0	-25.0	-2.0	-50.0	-100.0
PLANO		1983	4,875	3,117.9	152	0	1	0	11	38	98	3	1
		1982	4,875	3,610.3	176	0	2	1	4	30	122	15	2
	PERCENT CHANGE		+.0	-13.6	-13.6	+.0	-50.0	-100.0	+175.0	+26.7	-19.7	-80.0	-50.0
YORKVILLE		1983	3,422	3,682.1	126	0	0	4	2	34	83	3	0
		1982	3,422	4,646.4	159	0	0	1	2	39	111	6	0
	PERCENT CHANGE		+.0	-20.8	-20.8	+.0	+.0	+300.0	+.0	-12.8	-25.2	-50.0	+.0
KNOX	COUNTY TOTAL	1983	61,589	4,369.3	2691	1	7	24	64	634	1895	61	5
		1982	61,589	5,095.1	3138	1	9	19	50	900	2087	60	12
	PERCENT CHANGE		+.0	-14.2	-14.2	+.0	-22.2	+26.3	+28.0	-29.6	-9.2	+1.7	-58.3
KNOX S.O.		1983	17,197	1,634.0	281	0	0	3	7	106	157	8	0
		1982	17,197	3,204.0	551	0	2	2	9	275	241	17	5
	PERCENT CHANGE		+.0	-49.0	-49.0	+.0	-100.0	+50.0	-22.2	-61.5	-34.9	-52.9	-100.0
ABINGDON		1983	4,210	3,705.5	156	0	1	0	2	47	98	8	0
		1982	4,210	2,779.1	117	0	1	0	3	38	73	2	0
	PERCENT CHANGE		+.0	+33.3	+33.3	+.0	+.0	+.0	-33.3	+23.7	+34.2	+300.0	+.0
GALESBURG		1983	35,305	6,341.9	2239	1	6	21	55	479	1627	45	5
		1982	35,305	6,956.5	2456	1	6	17	38	581	1765	41	7
	PERCENT CHANGE		+.0	-8.8	-8.8	+.0	+.0	+23.5	+44.7	-17.6	-7.8	+9.8	-28.6
KNOXVILLE		2 1983	3,432	.0	0	0	0	0	0	0	0	0	0
		1982	3,432	.0	0	0	0	0	0	0	0	0	0
WILLIAMSFIELD		2 1983	585	.0	0	0	0	0	0	0	0	0	0
		1982	585	1,025.6	6	0	0	0	0	3	3	0	0
YATES CITY		1983	860	1,744.2	15	0	0	0	0	2	13	0	0
		1982	860	930.2	8	0	0	0	0	3	5	0	0
	PERCENT CHANGE		+.0	+87.5	+87.5	+.0	+.0	+.0	+.0	-33.3	+160.0	+.0	+.0
LAKE	COUNTY TOTAL	1983	440,388	4,730.6	20833	23	76	529	1034	4491	13638	920	122
		1982	427,574	4,955.2	21187	23	86	586	898	4977	13494	999	124
	PERCENT CHANGE		+3.0	-4.5	-1.7	+.0	-11.6	-9.7	+15.1	-9.8	+1.1	-7.9	-1.6
LAKE S.O.		1983	109,436	3,115.1	3409	7	24	48	159	1282	1599	278	12
		1982	97,658	3,762.1	3674	6	23	51	151	1335	1792	294	22
	PERCENT CHANGE		+12.1	-17.2	-7.2	+16.7	+4.3	-5.9	+5.3	-4.0	-10.8	-5.4	-45.5
ANTIOCH		1983	4,419	7,875.1	348	0	0	1	21	39	277	10	0
		1982	4,419	7,332.0	324	0	2	1	7	62	236	15	1
	PERCENT CHANGE		+.0	+7.4	+7.4	+.0	-100.0	+.0	+200.0	-37.1	+17.4	-33.3	-100.0
DEERFIELD		1983	17,430	1,922.0	335	0	0	0	2	37	282	11	3
		1982	17,430	2,117.0	369	0	0	1	6	49	297	14	2
	PERCENT CHANGE		+.0	-9.2	-9.2	+.0	+.0	-100.0	-66.7	-24.5	-5.1	-21.4	+50.0
FOX LAKE		1983	6,831	5,972.8	408	0	1	6	7	80	289	24	1
		1982	6,831	7,539.2	515	0	0	6	16	88	378	27	0
	PERCENT CHANGE		+.0	-20.8	-20.8	+.0	+.0	+.0	-56.3	-9.1	-23.5	-11.1	+.0
GRAYSLAKE		1983	5,260	3,536.1	186	0	0	1	3	62	111	6	3
		1982	5,260	4,315.6	227	0	0	1	2	55	160	8	1
	PERCENT CHANGE		+.0	-18.1	-18.1	+.0	+.0	+.0	+50.0	+12.7	-30.6	-25.0	+200.0

GURNEE	1983	7,693	5,537.5	426	0	0	14	15	100	266	30	1
	1982	7,179	6,992.6	502	3	0	4	17	127	313	35	3
	PERCENT CHANGE	+7.2	-20.8	-15.1	-100.0	+.0	+250.0	-11.8	-21.3	-15.0	-14.3	-66.7
HAINESVILLE	1 1983	187	11,229.9	21	0	0	0	1	3	15	1	1
	1982	187	9,625.7	18	0	0	1	1	7	8	1	0
HAWTHORN WOODS	1983	1,658	1,869.7	31	0	0	0	3	9	18	1	0
	1982	1,658	1,025.3	17	0	0	0	0	6	11	0	0
	PERCENT CHANGE	+.0	+82.4	+82.4	+.0	+.0	+.0	+.0	+50.0	+63.6	+.0	+.0
HIGHLAND PARK	1983	30,599	2,483.7	760	0	1	7	23	169	530	30	0
	1982	30,611	2,410.9	738	0	2	3	15	146	523	40	9
	PERCENT CHANGE	+.0	+3.0	+3.0	+.0	-50.0	+133.3	+53.3	+15.8	+1.3	-25.0	-100.0
HIGHWOOD	1983	5,455	1,979.8	108	0	0	3	5	23	71	5	1
	1982	5,452	2,696.3	147	0	0	1	15	18	95	18	0
	PERCENT CHANGE	+.1	-26.6	-26.5	+.0	+.0	+200.0	-66.7	+27.8	-25.3	-72.2	+.0
ISLAND LAKE	1983	2,293	4,666.4	107	0	0	0	3	24	63	12	5
	1982	2,293	4,535.5	104	0	0	0	6	20	74	3	1
	PERCENT CHANGE	+.0	+2.9	+2.9	+.0	+.0	+.0	-50.0	+20.0	-14.9	+300.0	+400.0
KILDEER	1983	1,609	1,118.7	18	0	0	0	1	6	9	2	0
	1982	1,609	1,367.3	22	0	0	0	0	8	12	2	0
LAKE BLUFF	1983	4,434	2,616.1	116	0	0	1	1	34	76	4	0
	1982	4,434	2,525.9	112	0	1	2	0	20	82	7	0
	PERCENT CHANGE	+.0	+3.6	+3.6	+.0	-100.0	-50.0	+.0	+70.0	-7.3	-42.9	+.0
LAKE FOREST	1983	15,245	1,423.4	217	0	0	3	3	63	139	9	0
	1982	15,245	1,751.4	267	0	1	1	4	54	199	8	0
	PERCENT CHANGE	+.0	-18.7	-18.7	+.0	-100.0	+200.0	-25.0	+16.7	-30.2	+12.5	+.0
LAKE VILLA	1983	1,462	7,592.3	111	0	0	0	6	22	78	5	0
	1982	1,462	9,302.3	136	0	0	1	3	24	103	3	2
	PERCENT CHANGE	+.0	-18.4	-18.4	+.0	+.0	-100.0	+100.0	-8.3	-24.3	+66.7	-100.0
LAKE ZURICH	1983	8,225	3,331.3	274	0	0	2	6	48	212	6	0
	1982	8,225	2,699.1	222	0	0	2	7	41	168	4	0
	PERCENT CHANGE	+.0	+23.4	+23.4	+.0	+.0	+.0	-14.3	+17.1	+26.2	+50.0	+.0
LIBERTYVILLE	1983	16,520	3,747.0	619	0	0	6	26	91	462	30	4
	1982	16,520	3,553.3	587	0	0	6	8	95	444	34	0
	PERCENT CHANGE	+.0	+5.5	+5.5	+.0	+.0	+.0	+225.0	-4.2	+4.1	-11.8	+.0
LINCOLNSHIRE	1983	4,151	2,915.0	121	0	0	0	0	22	95	4	0
	1982	4,151	2,842.7	118	0	0	0	3	16	94	5	0
	PERCENT CHANGE	+.0	+2.5	+2.5	+.0	+.0	+.0	-100.0	+37.5	+1.1	-20.0	+.0
LINDENHURST	1983	6,220	3,231.5	201	0	0	2	4	33	160	1	1
	1982	6,220	4,131.8	257	0	0	0	4	41	210	1	1
	PERCENT CHANGE	+.0	-21.8	-21.8	+.0	+.0	+.0	+.0	-19.5	-23.8	+.0	+.0
MUNDELEIN	1983	17,053	3,201.8	546	0	0	4	7	59	448	28	0
	1982	17,053	3,712.0	633	1	0	1	14	71	510	25	11
	PERCENT CHANGE	+.0	-13.7	-13.7	-100.0	+.0	+300.0	-50.0	-16.9	-12.2	+12.0	-100.0
NORTH CHICAGO	1983	38,774	4,848.6	1880	3	15	122	348	403	913	62	14
	1982	38,774	5,243.2	2033	4	11	174	274	494	1005	61	10
	PERCENT CHANGE	+.0	-7.5	-7.5	-25.0	+36.4	-29.9	+27.0	-18.4	-9.2	+1.6	+40.0
PARK CITY	1983	3,673	7,242.0	266	0	1	4	6	57	181	15	2
	1982	3,673	4,927.9	181	0	0	7	12	38	108	14	2
	PERCENT CHANGE	+.0	+47.0	+47.0	+.0	+.0	-42.9	-50.0	+50.0	+67.6	+7.1	+.0
RIVERWOODS	1983	2,804	1,105.6	31	0	0	0	0	10	21	0	0
	1982	2,804	1,462.2	41	0	1	0	1	13	22	4	0
	PERCENT CHANGE	+.0	-24.4	-24.4	+.0	-100.0	+.0	-100.0	-23.1	-4.5	-100.0	+.0
ROUND LAKE	1983	3,175	7,527.6	239	0	1	2	3	46	174	10	3
	1982	2,644	10,703.5	283	0	0	2	4	65	204	6	2
	PERCENT CHANGE	+20.1	-29.7	-15.5	+.0	+.0	+.0	-25.0	-29.2	-14.7	+66.7	+50.0

1 ONE OR MORE MONTHS DATA MISSING 2 NO INDEX CRIMES

CRIME INDEX/CRIME RATE COMPARISON — 1983/1982 con't.

GEOGRAPHIC AREA	COUNTY	YEAR	POPULATION	RATE PER 100,000	TOTAL CRIME INDEX	MURDER & VOLUN. MANSLTR	FORCIBLE RAPE	ROBBERY	AGRVT. ASSAULT & BATTERY	BURGLARY BREAKING OR ENTERING	THEFT	MOTOR VEHICLE THEFT	ARSON
ROUND LAKE BEACH		1983	12,921	4,883.5	631	0	2	2	15	86	506	17	3
		1982	12,921	6,044.4	781	1	2	4	12	112	631	18	1
		PERCENT CHANGE	+.0	-19.2	-19.2	-100.0	+.0	-50.0	+25.0	-23.2	-19.8	-5.6	+200.0
ROUND LAKE HTS		1983	1,192	587.2	7	0	0	0	0	4	1	2	0
		1982	1,192	2,349.0	28	0	0	0	1	8	18	1	0
		PERCENT CHANGE	+.0	-75.0	-75.0	+.0	+.0	+.0	-100.0	-50.0	-94.4	+100.0	+.0
ROUND LAKE PARK		1983	4,032	3,050.6	123	0	0	0	3	29	87	3	1
		1982	4,032	5,009.9	202	0	0	1	6	62	128	5	0
		PERCENT CHANGE	+.0	-39.1	-39.1	+.0	+.0	-100.0	-50.0	-53.2	-32.0	-40.0	+.0
TOWER LAKE		1983	1,177	339.8	4	0	0	0	0	3	1	0	0
		1982	1,177	679.7	8	0	0	0	0	5	3	0	0
		PERCENT CHANGE	+.0	-50.0	-50.0	+.0	+.0	+.0	+.0	-40.0	-66.7	+.0	+.0
VERNON HILLS		1983	9,827	4,579.2	450	0	0	1	5	36	384	23	1
		1982	9,827	5,016.8	493	0	0	0	5	65	395	28	0
		PERCENT CHANGE	+.0	-8.7	-8.7	+.0	+.0	+.0	+.0	-44.6	-2.8	-17.9	+.0
*AUCONDA		1983	5,688	4,518.3	257	0	1	4	7	56	182	7	0
		1982	5,688	4,817.2	274	0	1	3	3	73	185	9	0
		PERCENT CHANGE	+.0	-6.2	-6.2	+.0	+.0	+33.3	+133.3	-23.3	-1.6	-22.2	+.0
**AUKEGAN		*1983	67,653	9,869.5	6677	12	21	258	232	1103	4770	227	54
		1982	67,653	8,534.7	5774	8	30	278	185	1155	3832	244	42
		PERCENT CHANGE	+.0	+15.6	+15.6	+50.0	-30.0	-7.2	+25.4	-4.5	+24.5	-7.0	+28.6
*INTHROP HARBOR		1983	5,427	3,464.2	188	0	1	0	10	36	138	3	0
		1982	5,431	3,332.7	181	0	1	1	6	45	118	8	2
		PERCENT CHANGE	-.1	+3.9	+3.9	+.0	+.0	-100.0	+66.7	-20.0	+16.9	-62.5	-100.0
ZION		1983	17,865	9,101.6	1626	1	8	38	108	398	1008	53	12
		1982	17,861	10,229.0	1827	0	11	34	110	552	1055	53	12
		PERCENT CHANGE	+.0	-11.0	-11.0	+.0	-27.3	+11.8	-1.8	-27.9	-4.5	+.0	+.0
LAKE CNTY COLLEGE		1983	0	.0	92	0	0	0	1	18	72	1	0
		1982	0	.0	92	0	0	0	0	7	81	4	0
LASALLE COUNTY TOTAL		1983	109,053	2,376.8	2592	1	4	7	67	692	1680	124	17
		1982	109,053	2,672.1	2914	2	6	16	67	766	1900	144	13
		PERCENT CHANGE	+.0	-11.1	-11.1	-50.0	-33.3	-56.3	+.0	-9.7	-11.6	-13.9	+30.8
LASALLE S.D.		1983	36,534	1,664.2	608	0	0	0	28	234	302	40	4
		1982	36,534	1,617.7	591	0	3	2	24	208	314	35	5
		PERCENT CHANGE	+.0	+2.9	+2.9	+.0	-100.0	-100.0	+16.7	+12.5	-3.8	+14.3	-20.0
LASALLE		1983	10,347	3,402.0	352	0	0	2	8	79	246	14	3
		1982	10,347	3,546.9	367	0	0	3	1	94	251	17	1
		PERCENT CHANGE	+.0	-4.1	-4.1	+.0	+.0	-33.3	+700.0	-16.0	-2.0	-17.6	+200.0
MARSEILLES		1983	5,114	2,522.5	129	0	1	0	2	49	70	5	2
		1982	5,114	2,581.1	132	0	1	0	11	17	98	4	1
		PERCENT CHANGE	+.0	-2.3	-2.3	+.0	+.0	+.0	-81.8	+188.2	-28.6	+25.0	+100.0
MENDOTA		1983	7,134	1,163.4	83	0	0	1	8	5	65	4	0
		1982	7,134	1,107.4	79	0	0	0	4	15	54	5	1
		PERCENT CHANGE	+.0	+5.1	+5.1	+.0	+.0	+.0	+100.0	-66.7	+20.4	-20.0	-100.0
OGLESBY		1983	3,979	2,437.8	97	0	1	0	3	29	61	3	0
		1982	3,979	2,990.7	119	0	0	0	2	33	76	7	1
		PERCENT CHANGE	+.0	-18.5	-18.5	+.0	+.0	+.0	+50.0	-12.1	-19.7	-57.1	-100.0
OTTAWA		1983	18,166	2,835.0	515	0	0	1	7	137	346	17	7
		1982	18,166	3,446.0	626	0	1	1	10	204	386	21	3
		PERCENT CHANGE	+.0	-17.7	-17.7	+.0	-100.0	+.0	-30.0	-32.8	-10.4	-19.0	+133.3
PERU		1983	10,886	3,003.9	327	0	0	0	5	57	250	14	1
		1982	10,886	3,297.8	359	0	0	5	3	53	280	18	0
		PERCENT CHANGE	+.0	-8.9	-8.9	+.0	+.0	-100.0	+66.7	+7.5	-10.7	-22.2	+.0
SENECA		1983	2,098	2,240.2	47	0	0	0	2	9	34	2	0
		1982	2,098	2,240.2	47	0	0	0	4	3	35	4	1
		PERCENT CHANGE	+.0	+.0	+.0	+.0	+.0	+.0	-50.0	+200.0	-2.9	-50.0	-100.0

STREATOR		1983	14.795	2.933.4	434	1	2	3	4	93	306	25	0
		1982	14.795	4.014.9	594	2	1	5	8	139	406	33	0
		PERCENT CHANGE	+.0	-26.9	-26.9	-50.0	+100.0	-40.0	-50.0	-33.1	-24.6	-24.2	+.0
LAWRENCE	COUNTY TOTAL	1983	17.807	1.623.0	289	0	0	1	12	4	263	9	0
		1982	17.807	2.044.1	364	0	0	0	26	5	314	19	0
		PERCENT CHANGE	+.0	-20.6	-20.5	+.0	+.0	+.0	-53.8	-20.0	-16.2	-52.6	+.0
LAWRENCE S.O.		1983	17.807	1.623.0	289	0	0	1	12	4	263	9	0
		1982	17.807	2.044.1	364	0	0	0	26	5	314	19	0
		PERCENT CHANGE	+.0	-20.6	-20.6	+.0	+.0	+.0	-53.8	-20.0	-16.2	-52.6	+.0
LEE	COUNTY TOTAL	1983	36.473	1.823.3	665	1	0	5	17	169	452	18	3
		1982	36.473	2.163.2	789	0	4	5	12	246	481	33	8
		PERCENT CHANGE	+.0	-15.7	-15.7	+.0	-100.0	+.0	+41.7	-31.3	-6.0	-45.5	-62.5
LEE S.O.		1983	20.763	630.9	131	1	0	2	13	46	62	5	2
		1982	20.772	746.2	155	0	1	2	5	75	61	8	3
		PERCENT CHANGE	+.0	-15.5	-15.5	+.0	-100.0	+.0	+160.0	-38.7	+1.6	-37.5	-33.3
DIXON		1983	15.710	3.399.1	534	0	0	3	4	123	390	13	1
		1982	15.701	4.038.0	634	0	3	3	7	171	420	25	5
		PERCENT CHANGE	+.1	-15.8	-15.8	+.0	-100.0	+.0	-42.9	-28.1	-7.1	-48.0	-80.0
LIVINGSTON	COUNTY TOTAL	1983	41.293	1.564.4	646	0	1	2	20	97	495	29	2
		1982	41.293	1.801.8	744	0	3	8	18	172	509	32	2
		PERCENT CHANGE	+.0	-13.2	-13.2	+.0	-66.7	-75.0	+11.1	-43.6	-2.8	-9.4	+.0
LIVINGSTON S. O.		1983	22.376	697.2	156	0	0	0	1	22	123	9	1
		1982	22.376	661.4	148	0	2	0	2	39	98	7	0
		PERCENT CHANGE	+.0	+5.4	+5.4	+.0	-100.0	+.0	-50.0	-43.6	+25.5	+28.6	+.0
DWIGHT		1983	4.146	844.2	35	0	1	0	1	10	21	2	0
		1982	4.146	1.616.0	67	0	0	0	2	12	47	5	1
		PERCENT CHANGE	+.0	-47.8	-47.8	+.0	+.0	+.0	-50.0	-16.7	-55.3	-60.0	-100.0
FAIRBURY		1983	3.544	1.015.8	36	0	0	0	2	13	21	0	0
		1982	3.544	1.975.2	70	0	1	0	2	28	37	2	0
		PERCENT CHANGE	+.0	-48.6	-48.6	+.0	-100.0	+.0	+.0	-53.6	-43.2	-100.0	+.0
PONTIAC		1983	11.227	3.732.1	419	0	0	2	16	52	330	18	1
		1982	11.227	4.088.4	459	0	0	8	12	93	327	18	1
		PERCENT CHANGE	+.0	-8.7	-8.7	+.0	+.0	-75.0	+33.3	-44.1	+.9	+.0	+.0
LOGAN	COUNTY TOTAL	1983	31.534	3.234.6	1020	0	3	7	40	305	640	21	4
		1982	31.534	4.122.5	1300	0	2	5	36	393	800	55	9
		PERCENT CHANGE	+.0	-21.5	-21.5	+.0	+50.0	+40.0	+11.1	-22.4	-20.0	-61.8	-55.6
LOGAN S.O.		1983	13.424	1.691.0	227	0	1	4	7	101	108	4	2
		1982	13.424	2.197.6	295	0	2	1	7	139	130	10	6
		PERCENT CHANGE	+.0	-23.1	-23.1	+.0	-50.0	+300.0	+.0	-27.3	-16.9	-60.0	-66.7
LINCOLN		1983	16.327	4.716.1	770	0	2	3	33	199	515	16	2
		1982	16.327	5.947.2	971	0	0	4	28	248	647	41	3
		PERCENT CHANGE	+.0	-20.7	-20.7	+.0	+.0	-25.0	+17.9	-19.8	-20.4	-61.0	-33.3
MT PULASKI		1983	1.783	1.290.0	23	0	0	0	0	5	17	1	0
		1982	1.783	1.906.9	34	0	0	0	1	6	23	4	0
		PERCENT CHANGE	+.0	-32.4	-32.4	+.0	+.0	+.0	-100.0	-16.7	-26.1	-75.0	+.0
MACON	COUNTY TOTAL	1983	131.375	5.064.9	6654	0	24	176	210	1939	4147	110	48
		1982	131.375	6.011.8	7898	2	25	136	257	2491	4794	148	45
		PERCENT CHANGE	+.0	-15.8	-15.8	-100.0	-4.0	+29.4	-18.3	-22.2	-13.5	-25.7	+6.7
MACON S.O.		1 1983	27.452	1.697.5	466	0	1	1	18	207	222	13	4
		1982	27.267	4.070.9	1110	0	2	8	27	531	506	28	8
ARGENTA		3 1983	994										
		3 1982	994										
BLUE MOUND		1 1983	1.338	.0	0	0	0	0	0	0	0	0	0
		1 1982	1.338	373.7	5	0	0	0	0	1	4	0	0

1 ONE OR MORE MONTHS DATA MISSING 3 NO RETURN FROM AGENCY *Disregard published figures. Contact Waukegan Police Department for confirmed data.

CRIME INDEX/CRIME RATE COMPARISON — 1983/1982 con't.

GEOGRAPHIC AREA	COUNTY	YEAR	POPULATION	RATE PER 100,000	TOTAL CRIME INDEX	MURDER & VOLUN. MANSLTR	FORCIBLE RAPE	ROBBERY	AGRVT. ASSAULT & BATTERY	BURGLARY BREAKING OR ENTERING	THEFT	MOTOR VEHICLE THEFT	ARSON
DECATUR		1983	93,896	6,427.3	6035	0	23	173	190	1700	3811	94	44
		1982	94,081	7,032.2	6616	2	22	128	226	1933	4151	117	37
	PERCENT CHANGE		-.2	-8.6	-8.8	-100.0	+4.5	+35.2	-15.9	-12.1	-8.2	-19.7	+18.9
MARUA		1983	1,760	2,272.7	40	0	0	0	0	9	29	2	0
		1982	1,760	1,193.2	21	0	0	0	0	2	19	0	0
	PERCENT CHANGE		+.0	+90.5	+90.5	+.0	+.0	+.0	+.0	+350.0	+52.6	+.0	+.0
MT ZION		1983	4,563	1,884.7	86	0	0	2	0	16	67	1	0
		1982	4,563	2,914.7	133	0	1	0	4	19	106	3	0
	PERCENT CHANGE		+.0	-35.3	-35.3	+.0	-100.0	+.0	-100.0	-15.8	-36.8	-66.7	+.0
WARRENSBURG PD		5 1983	1,372	1,967.9	27	0	0	0	2	7	18	0	0
		1982	1,372	947.5	13	0	0	0	0	5	8	0	0
MACOUPIN COUNTY TOTAL		1983	50,623	1,297.8	657	1	3	2	40	185	382	35	9
		1982	49,757	1,306.3	650	0	4	4	24	206	372	33	7
	PERCENT CHANGE		+1.7	-.7	+1.1	+.0	-25.0	-50.0	+66.7	-10.2	+2.7	+6.1	+28.6
MACOUPIN S.O.		1983	21,630	508.6	110	1	2	0	1	64	37	3	2
		1982	21,630	605.6	131	0	2	0	1	76	47	5	0
	PERCENT CHANGE		+.0	-16.0	-16.0	+.0	+.0	+.0	+.0	-15.8	-21.3	-40.0	+.0
BENLD		1983	1,638	2,442.0	40	0	0	0	1	8	28	1	2
		1 1982	1,638	854.7	14	0	0	0	1	6	7	0	0
BRIGHTON		1983	2,364	2,368.9	56	0	0	0	1	12	38	5	0
		1982	2,364	3,468.7	82	0	2	1	1	15	54	4	5
	PERCENT CHANGE		+.0	-31.7	-31.7	+.0	-100.0	-100.0	+.0	-20.0	-29.6	+25.0	-100.0
BUNKER HILL		1983	1,700	1,411.8	24	0	0	1	0	7	14	2	0
		1982	1,700	1,647.1	28	0	0	0	3	9	14	2	0
	PERCENT CHANGE		+.0	-14.3	-14.3	+.0	+.0	+.0	-100.0	-22.2	+.0	+.0	+.0
CARLINVILLE		1983	5,439	2,960.1	161	0	1	1	24	32	96	6	1
		1982	5,439	3,309.4	180	0	0	3	10	49	108	9	1
	PERCENT CHANGE		+.0	-10.6	-10.6	+.0	+.0	-66.7	+140.0	-34.7	-11.1	-33.3	+.0
GILLESPIE		1983	3,740	2,165.8	81	0	0	0	3	19	53	6	0
		1982	3,740	935.8	35	0	0	0	1	9	22	3	0
	PERCENT CHANGE		+.0	+131.4	+131.4	+.0	+.0	+.0	+200.0	+111.1	+140.9	+100.0	+.0
GIRARD		1983	2,246	1,870.0	42	0	0	0	4	8	22	5	3
		1982	2,246	1,513.8	34	0	0	0	1	10	21	2	0
	PERCENT CHANGE		+.0	+23.5	+23.5	+.0	+.0	+.0	+300.0	-20.0	+4.8	+150.0	+.0
MT OLIVE		1983	2,357	721.3	17	0	0	0	1	3	10	3	0
		1982	2,357	678.8	16	0	0	0	0	4	10	2	0
PALMYRA		5 1983	866	1,616.6	14	0	0	0	1	6	7	0	0
		4 1982											
STAUNTON		1983	4,744	316.2	15	0	0	0	1	0	14	0	0
		1982	4,744	358.3	17	0	0	0	3	4	9	1	0
VIRDEN		1 1983	3,899	2,487.8	97	0	0	0	3	26	63	4	1
		1982	3,899	2,898.2	113	0	0	0	3	24	80	5	1
MADISON COUNTY TOTAL		1983	249,612	5,188.5	12951	11	52	155	320	3697	8032	604	80
		1982	249,612	5,353.5	13363	12	52	178	364	3714	8409	572	62
	PERCENT CHANGE		+.0	-3.1	-3.1	-8.3	+.0	-12.9	-12.1	-.5	-4.5	+5.6	+29.0
MADISON S.O.		1983	82,518	3,297.5	2721	1	21	29	81	1088	1325	163	13
		1982	81,920	2,755.1	2257	2	21	24	63	778	1236	119	14
	PERCENT CHANGE		+.7	+19.7	+20.6	-50.0	+.0	+20.8	+28.6	+39.8	+7.2	+37.0	-7.1
ALTON		1983	34,171	9,379.3	3205	3	14	60	72	894	2053	85	24
		1982	34,171	11,108.8	3796	4	10	88	102	893	2543	142	14
	PERCENT CHANGE		+.0	-15.6	-15.6	-25.0	+40.0	-31.8	-29.4	+.1	-19.3	-40.1	+71.4
BETHALTO		1983	8,630	1,008.1	87	0	0	0	0	17	61	9	0
		1982	8,630	950.2	82	0	0	1	0	23	50	8	0
	PERCENT CHANGE		+.0	+6.1	+6.1	+.0	+.0	-100.0	+.0	-26.1	+22.0	+12.5	+.0

COLLINSVILLE	1983	19,613	5,817.6	1141	2	3	11	15	286	726	96	2
	1982	19,613	6,133.7	1203	1	0	12	27	395	696	66	6
	PERCENT CHANGE	+.0	-5.2	-5.2	+100.0	+.0	-8.3	-44.4	-27.6	+4.3	+45.5	-66.7
EAST ALTON	1983	7,096	7,934.0	563	1	2	1	11	106	418	21	3
	1982	7,096	7,920.0	562	0	0	4	22	137	374	22	3
	PERCENT CHANGE	+.0	+.2	+.2	+.0	+.0	-75.0	-50.0	-22.6	+11.8	-4.5	+.0
EDWARDSVILLE	1983	12,480	3,469.6	433	0	0	2	6	88	318	14	5
	1982	12,480	4,190.7	523	0	1	6	10	148	333	24	1
	PERCENT CHANGE	+.0	-17.2	-17.2	+.0	-100.0	-66.7	-40.0	-40.5	-4.5	-41.7	+400.0
GLEN CARBON	1983	5,197	2,674.6	139	0	0	0	3	67	57	9	3
	1982	5,197	2,616.9	136	0	1	0	4	70	51	6	4
	PERCENT CHANGE	+.0	+2.2	+2.2	+.0	-100.0	+.0	-25.0	-4.3	+11.8	+50.0	-25.0
GRANITE CITY	1983	36,815	5,402.7	1989	0	4	15	63	524	1284	79	20
	1982	36,815	5,875.3	2163	2	8	20	64	666	1307	85	11
	PERCENT CHANGE	+.0	-8.0	-8.0	-100.0	-50.0	-25.0	-1.6	-21.3	-1.8	-7.1	+81.8
HARTFORD	1983	1,887	2,490.7	47	0	0	0	0	11	35	1	0
	1982	1,887	5,140.4	97	0	0	0	1	18	74	3	1
	PERCENT CHANGE	+.0	-51.5	-51.5	+.0	+.0	+.0	-100.0	-38.9	-52.7	-66.7	-100.0
HIGHLAND	1983	7,122	1,404.1	100	0	0	1	1	13	84	1	0
	1982	7,122	2,007.9	143	0	0	1	3	22	103	14	0
	PERCENT CHANGE	+.0	-30.1	-30.1	+.0	+.0	+.0	-66.7	-40.9	-18.4	-92.9	+.0
MADISON	1983	5,301	7,904.2	419	0	2	8	8	118	249	34	0
	1982	5,915	6,948.4	411	1	1	4	24	130	232	19	0
	PERCENT CHANGE	-10.4	+13.8	+1.9	-100.0	+100.0	+100.0	-66.7	-9.2	+7.3	+78.9	+.0
MARYVILLE	1983	1,953	2,969.8	58	0	0	0	1	22	32	2	1
	1982	1,937	2,323.2	45	0	0	0	1	16	24	4	0
	PERCENT CHANGE	+.8	+27.8	+28.9	+.0	+.0	+.0	+.0	+37.5	+33.3	-50.0	+.0
PONTOON BEACH	1983	3,336	4,646.3	155	1	0	4	4	47	93	6	0
	1982	3,336	4,496.4	150	0	0	1	2	45	91	8	3
	PERCENT CHANGE	+.0	+3.3	+3.3	+.0	+.0	+300.0	+100.0	+4.4	+2.2	-25.0	-100.0
ROXANA	1983	1,587	5,104.0	81	0	0	0	5	15	56	4	1
	1982	1,587	5,041.0	80	0	0	1	0	15	61	3	0
	PERCENT CHANGE	+.0	+1.2	+1.3	+.0	+.0	-100.0	+.0	+.0	-8.2	+33.3	+.0
SOUTH ROXANA	1983	2,286	4,855.6	111	0	0	0	6	20	80	5	0
	1982	2,286	4,461.9	102	0	0	0	10	23	65	4	0
	PERCENT CHANGE	+.0	+8.8	+8.8	+.0	+.0	+.0	-40.0	-13.0	+23.1	+25.0	+.0
TROY	1983	3,694	5,224.7	193	0	2	5	7	44	124	10	1
	1982	3,694	5,793.2	214	1	3	2	8	26	163	9	2
	PERCENT CHANGE	+.0	-9.8	-9.8	-100.0	-33.3	+150.0	-12.5	+69.2	-23.9	+11.1	-50.0
VENICE	1983	3,480	9,626.4	335	2	1	14	13	146	155	3	1
	1982	3,480	9,683.9	337	1	1	8	15	124	185	3	0
	PERCENT CHANGE	+.0	-.6	-.6	+100.0	+.0	+75.0	-13.3	+17.7	-16.2	+.0	+.0
WOOD RIVER	1983	12,446	6,966.1	867	1	2	5	20	160	640	36	3
	1982	12,446	6,194.8	771	0	6	6	6	150	584	17	2
	PERCENT CHANGE	+.0	+12.5	+12.5	+.0	-66.7	-16.7	+233.3	+6.7	+9.6	+111.8	+50.0
SIU EDWARDSVILLE	1983	0	.0	307	0	1	0	4	31	242	26	3
	1982	0	.0	291	0	0	0	2	35	237	16	1
	PERCENT CHANGE	+.0	+.0	+5.5	+.0	+.0	+.0	+100.0	-11.4	+2.1	+62.5	+200.0
MARION COUNTY TOTAL	1983	47,194	3,244.1	1531	0	4	19	70	368	1022	45	3
	1982	47,194	3,996.3	1886	0	8	27	84	410	1289	62	6
	PERCENT CHANGE	+.0	-18.8	-18.8	+.0	-50.0	-29.6	-16.7	-10.2	-20.7	-27.4	-50.0
MARION S O	1 1983	21,085	241.9	51	0	0	2	0	20	29	0	0
	1982	21,085	754.1	159	0	0	0	0	58	95	6	0
CENTRAL CITY	1983	1,505	1,461.8	22	0	0	0	0	5	15	2	0
	1 1982	1,505	2,657.8	40	0	0	1	3	4	26	5	1

1 ONE OR MORE MONTHS DATA MISSING 4 REPORTED THRU OTHER AGENCY 5 PARTIAL YEAR REPORTING

CRIME INDEX/CRIME RATE COMPARISON — 1983/1982 con't.

GEOGRAPHIC AREA	COUNTY	YEAR	POPULATION	RATE PER 100.000	TOTAL CRIME INDEX	MURDER & VOLUN. MANSLTR	FORCIBLE RAPE	ROBBERY	AGRVT. ASSAULT & BATTERY	BURGLARY BREAKING OR ENTERING	THEFT	MOTOR VEHICLE THEFT	ARSON
CENTRALIA		1983	15.126	6.862.4	1038	0	4	16	58	265	657	37	1
		1982	15.126	8.032.5	1215	0	6	22	59	261	830	36	1
	PERCENT CHANGE		+.0	-14.6	-14.6	+.0	-33.3	-27.3	-1.7	+1.5	-20.8	+2.8	+.0
SALEM		1983	7.813	5.375.7	420	0	0	1	12	78	321	6	2
		1982	7.813	6.041.2	472	0	2	4	22	87	338	15	4
	PERCENT CHANGE		+.0	-11.0	-11.0	+.0	-100.0	-75.0	-45.5	-10.3	-5.0	-60.0	-50.0
KAMAC		2 1983	1.665	.0	0	0	0	0	0	0	0	0	0
		2 1982	1.665										
MARSHALL	COUNTY TOTAL	1983	14.395	1.069.8	154	2	1	0	9	29	106	4	3
		1982	14.395	1.389.4	200	1	1	0	6	26	161	2	3
	PERCENT CHANGE		+.0	-23.0	-23.0	+100.0	+.0	+.0	+50.0	+11.5	-34.2	+100.0	+.0
MARSHALL S.O.		1983	9.520	231.1	22	1	0	0	6	4	11	0	0
		1982	9.520	546.2	52	0	1	0	1	11	37	1	1
	PERCENT CHANGE		+.0	-57.7	-57.7	+.0	-100.0	+.0	+500.0	-63.6	-70.3	-100.0	-100.0
HENRY		1983	2.740	3.029.2	83	1	0	0	2	15	61	2	2
		1982	2.740	3.905.1	107	0	0	0	1	11	94	0	1
	PERCENT CHANGE		+.0	-22.4	-22.4	+.0	+.0	+.0	+100.0	+36.4	-35.1	+.0	+100.0
LACON		1983	2.135	2.295.1	49	0	1	0	1	10	34	2	1
		1982	2.135	1.920.4	41	1	0	0	4	4	30	1	1
	PERCENT CHANGE		+.0	+19.5	+19.5	-100.0	+.0	+.0	-75.0	+150.0	+13.3	+100.0	+.0
MASON	COUNTY TOTAL	1983	19.760	1.902.8	376	0	2	2	20	87	246	18	1
		1982	19.760	1.725.7	341	0	1	1	3	61	264	7	4
	PERCENT CHANGE		+.0	+10.3	+10.3	+.0	+100.0	+100.0	+566.7	+42.6	-6.8	+157.1	-75.0
MASON S.O.		1983	10.895	1.413.5	154	0	1	1	8	34	102	7	1
		1982	10.895	1.532.8	167	0	1	0	1	22	135	4	4
	PERCENT CHANGE		+.0	-7.8	-7.8	+.0	+.0	+.0	+700.0	+54.5	-24.4	+75.0	-75.0
HAVANA		1983	4.277	4.372.2	187	0	1	1	8	40	129	8	0
		1982	4.277	3.717.6	159	0	0	1	2	31	123	2	0
	PERCENT CHANGE		+.0	+17.6	+17.6	+.0	+.0	+.0	+300.0	+29.0	+4.9	+300.0	+.0
MANITO		1 1983	1.869	214.0	4	0	0	0	0	3	1	0	0
		1982	1.869	107.0	2	0	0	0	0	2	0	0	0
MASON CITY		1 1983	2.719	1.140.1	31	0	0	0	4	10	14	3	0
		1982	2.719	478.1	13	0	0	0	0	6	6	1	0
MASSAC	COUNTY TOTAL	1983	14.990	3.228.8	484	0	1	7	23	83	352	17	1
		1982	14.990	3.275.5	491	0	1	2	21	72	382	12	1
	PERCENT CHANGE		+.0	-1.4	-1.4	+.0	+.0	+250.0	+9.5	+15.3	-7.9	+41.7	+.0
MASSAC S O		1983	7.819	3.325.2	260	0	1	1	18	42	194	3	1
		1982	7.819	4.041.4	316	0	1	1	15	29	263	6	1
	PERCENT CHANGE		+.0	-17.7	-17.7	+.0	+.0	+.0	+20.0	+44.8	-26.2	-50.0	+.0
METROPOLIS		1983	7.171	3.123.7	224	0	0	6	5	41	158	14	0
		1982	7.171	2.440.4	175	0	0	1	6	43	119	6	0
	PERCENT CHANGE		+.0	+28.0	+28.0	+.0	+.0	+500.0	-16.7	-4.7	+32.8	+133.3	+.0
MCDONOUGH	COUNTY TOTAL	1983	37.236	2.202.2	820	1	2	7	32	138	627	6	7
		1982	37.236	2.639.9	983	0	3	8	39	176	733	18	6
	PERCENT CHANGE		+.0	-16.6	-16.6	+.0	-33.3	-12.5	-17.9	-21.6	-14.5	-66.7	+16.7
MCDONOUGH S.O.		1983	16.608	1.415.0	235	0	0	0	2	81	150	2	0
		1982	17.373	1.272.1	221	0	0	0	9	84	122	5	1
	PERCENT CHANGE		-4.4	+11.2	+6.3	+.0	+.0	+.0	-77.8	-3.6	+23.0	-60.0	-100.0
MACOMB		1983	20.628	1.119.8	231	1	1	1	25	50	147	3	3
		1982	19.863	1.324.1	263	0	0	4	22	80	146	8	3
	PERCENT CHANGE		+3.9	-15.4	-12.2	+.0	+.0	-75.0	+13.6	-37.5	+.7	-62.5	+.0
WESTERN ILL UNIV		1983	0	.0	354	0	1	6	5	7	330	1	4
		1982	0	.0	499	0	3	4	8	12	465	5	2
	PERCENT CHANGE		+.0	+.0	-29.1	+.0	-66.7	+50.0	-37.5	-41.7	-29.0	-80.0	+100.0

MCHENRY COUNTY TOTAL	1983	146.050	2.921.6	4267	4	4	15	165	1012	2901	156	10
	1982	146.050	3.426.9	5005	4	9	33	144	1258	3325	214	18
PERCENT CHANGE		+.0	-14.7	-14.7	+.0	-55.6	-54.5	+14.6	-19.6	-12.8	-27.1	-44.4
MCHENRY S.O.	1983	66.183	2.565.6	1698	1	2	9	37	599	965	82	3
	1982	66.183	3.079.3	2038	1	4	7	40	745	1123	110	8
PERCENT CHANGE		+.0	-16.7	-16.7	+.0	-50.0	+28.6	-7.5	-19.6	-14.1	-25.5	-62.5
ALGONQUIN	1983	5.834	2.519.7	147	0	0	1	5	31	107	3	0
	1982	5.834	2.794.0	163	0	1	1	2	48	106	4	1
PERCENT CHANGE		+.0	-9.8	-9.8	+.0	-100.0	+.0	+150.0	-35.4	+.9	-25.0	-100.0
CARY	1983	6.640	1.731.9	115	1	0	0	7	27	79	0	1
	1982	6.640	1.656.6	110	0	0	0	2	34	62	12	0
PERCENT CHANGE		+.0	+4.5	+4.5	+.0	+.0	+.0	+250.0	-20.6	+27.4	-100.0	+.0
CRYSTAL LAKE	1983	18.590	3.227.5	600	1	0	1	10	95	478	12	3
	1982	18.590	3.614.8	672	0	0	8	8	93	545	17	1
PERCENT CHANGE		+.0	-10.7	-10.7	+.0	+.0	-87.5	+25.0	+2.2	-12.3	-29.4	+200.0
FOX RIV VAL GARDEN	1983	520	769.2	4	0	0	0	0	0	4	0	0
	1 1982	520	2.307.7	12	0	0	0	2	4	6	0	0
FOX RIVER GROVE	1983	2.515	1.550.7	39	0	0	0	2	12	22	3	0
	1982	2.515	3.578.5	90	0	0	0	5	26	51	7	1
PERCENT CHANGE		+.0	-56.7	-56.7	+.0	+.0	+.0	-60.0	-53.8	-56.9	-57.1	-100.0
HARVARD	1983	5.126	4.701.5	241	0	0	1	12	40	177	11	0
	1982	5.126	3.979.7	204	0	0	3	9	33	145	11	3
PERCENT CHANGE		+.0	+18.1	+18.1	+.0	+.0	-66.7	+33.3	+21.2	+22.1	+.0	-100.0
HEBRON	1983	786	3.944.0	31	0	0	1	1	15	11	3	0
	1982	786	4.707.4	37	0	0	1	2	4	30	0	0
PERCENT CHANGE		+.0	-16.2	-16.2	+.0	+.0	+.0	-50.0	+275.0	-63.3	+.0	+.0
HUNTLEY	1983	1.646	1.822.6	30	0	0	0	1	2	27	0	0
	1982	1.646	1.883.4	31	0	0	0	0	3	22	6	0
PERCENT CHANGE		+.0	-3.2	-3.2	+.0	+.0	+.0	+.0	-33.3	+22.7	-100.0	+.0
LAKE IN THE HILLS	1983	5.651	1.539.6	87	0	0	0	1	12	71	3	0
	1982	5.651	2.035.0	115	0	1	0	5	17	91	1	0
PERCENT CHANGE		+.0	-24.3	-24.3	+.0	-100.0	+.0	-80.0	-29.4	-22.0	+200.0	+.0
LAKEWOOD	1983	1.254	2.153.1	27	0	0	0	1	10	16	0	0
	1982	1.254	2.073.4	26	0	0	0	0	7	19	0	0
PERCENT CHANGE		+.0	+3.8	+3.8	+.0	+.0	+.0	+.0	+42.9	-15.8	+.0	+.0
MARENGO	1983	4.361	3.370.8	147	0	0	0	4	44	93	6	0
	1982	4.361	3.324.9	145	0	1	1	9	31	94	8	1
PERCENT CHANGE		+.0	+1.4	+1.4	+.0	-100.0	-100.0	-55.6	+41.9	-1.1	-25.0	-100.0
MCCULLOM LAKE	1983	947	1.161.6	11	0	0	0	1	2	8	0	0
	1982	947	2.745.5	26	0	0	0	0	4	22	0	0
PERCENT CHANGE		+.0	-57.7	-57.7	+.0	+.0	+.0	+.0	-50.0	-63.6	+.0	+.0
MCHENRY	1983	11.949	3.473.1	415	0	0	0	8	43	349	15	0
	1982	11.949	4.017.1	480	2	0	7	21	68	370	12	0
PERCENT CHANGE		+.0	-13.5	-13.5	-100.0	+.0	-100.0	-61.9	-36.8	-5.7	+25.0	+.0
OAKWOOD HILLS	1983	1.255	478.1	6	0	0	0	0	1	5	0	0
	1982	1.255	717.1	9	0	0	0	1	2	5	1	0
RICHMOND	1 1983	1.068	2.715.4	29	0	0	0	1	6	21	1	0
	1982	1.068	2.902.6	31	0	0	1	0	4	24	2	0
WOODSTOCK	1983	11.725	5.458.4	640	1	2	2	74	73	468	17	3
	1982	11.725	6.959.5	816	1	2	4	38	135	610	23	3
PERCENT CHANGE		+.0	-21.6	-21.6	+.0	+.0	-50.0	+94.7	-45.9	-23.3	-26.1	+.0
MCLEAN COUNTY TOTAL	1983	119.149	4.683.2	5580	8	27	46	210	1301	3822	141	25
	1982	119.149	4.601.0	5482	5	19	54	193	1433	3612	143	23
PERCENT CHANGE		+.0	+1.8	+1.8	+60.0	+42.1	-14.8	+8.8	-9.2	+5.8	-1.4	+8.7
MCLEAN S.O.	1983	33.651	1.610.7	542	1	2	2	60	248	203	22	4
	1982	33.651	1.741.4	586	2	4	3	51	255	242	24	5
PERCENT CHANGE		+.0	-7.5	-7.5	-50.0	-50.0	-33.3	+17.6	-2.7	-16.1	-8.3	-20.0

1 ONE OR MORE MONTHS DATA MISSING 2 NO INDEX CRIMES

CRIME INDEX/CRIME RATE COMPARISON — 1983/1982 con't.

GEOGRAPHIC AREA	COUNTY	YEAR	POPULATION	RATE PER 100,000	TOTAL CRIME INDEX	MURDER & VOLUN. MANSLTR	FORCIBLE RAPE	ROBBERY	AGRVT. ASSAULT & BATTERY	BURGLARY BREAKING OR ENTERING	THEFT	MOTOR VEHICLE THEFT	ARSON
BLOOMINGTON		1983	44,189	7,069.6	3124	6	19	42	114	660	2178	86	19
		1982	44,189	6,843.3	3024	2	6	45	105	745	2025	82	14
	PERCENT CHANGE		+.0	+3.3	+3.3	+200.0	+216.7	-6.7	+8.6	-11.4	+7.6	+4.9	+35.7
CHENOA		1 1983	1,847	1,624.3	30	0	0	0	1	14	14	1	0
		1 1982	1,847	974.6	18	0	0	0	2	11	5	0	0
COLFAX		1 1983	920	108.7	1	0	0	0	0	0	1	0	0
		1 1982	920	108.7	1	0	0	0	0	0	1	0	0
LEROY		1983	2,870	696.9	20	0	0	0	0	11	7	1	1
		1 1982	2,870	104.5	3	0	0	0	1	1	1	0	0
NORMAL		1983	35,672	3,641.5	1299	1	5	2	28	289	949	24	1
		1982	35,672	3,422.9	1221	1	5	6	27	331	816	32	3
	PERCENT CHANGE		+.0	+6.4	+6.4	+.0	+.0	-66.7	+3.7	-12.7	+16.3	-25.0	-66.7
ILLINOIS STATE UNI		1983	0	.0	564	0	1	0	7	79	470	7	0
		1982	0	.0	629	0	4	0	7	90	522	5	1
	PERCENT CHANGE		+.0	+.0	-10.3	+.0	-75.0	+.0	+.0	-12.2	-10.0	+40.0	-100.0
MENARD COUNTY TOTAL		1983	11,700	1,068.4	125	2	0	2	5	54	56	2	4
		1982	11,700	1,059.8	124	0	0	0	2	52	63	4	3
	PERCENT CHANGE		+.0	+.8	+.8	+.0	+.0	+.0	+150.0	+3.8	-11.1	-50.0	+33.3
MENARD S.O.		1983	7,080	1,327.7	94	1	0	2	2	45	41	1	2
		1982	7,080	1,257.1	89	0	0	0	1	44	38	3	3
	PERCENT CHANGE		+.0	+5.6	+5.6	+.0	+.0	+.0	+100.0	+2.3	+7.9	-66.7	-33.3
ATHENS		1 1983	1,371	145.9	2	0	0	0	1	0	1	0	0
		1982	1,371	145.9	2	0	0	0	0	1	1	0	0
GREENVIEW		1 1983	830	361.4	3	0	0	0	0	1	0	1	1
		1982	830	241.0	2	0	0	0	0	0	2	0	0
PETERSBURG		1983	2,419	1,074.8	26	1	0	0	2	8	14	0	1
		1982	2,419	1,281.5	31	0	0	0	1	7	22	1	0
	PERCENT CHANGE		+.0	-16.1	-16.1	+.0	+.0	+.0	+100.0	+14.3	-36.4	-100.0	+.0
MERCER COUNTY TOTAL		1983	18,801	1,244.6	234	0	1	2	10	80	132	6	3
		1982	18,801	659.5	124	1	0	0	2	39	72	9	1
	PERCENT CHANGE		+.0	+88.7	+88.7	-100.0	+.0	+.0	+400.0	+105.1	+83.3	-33.3	+200.0
MERCER S.O.		1983	14,920	1,199.7	179	0	1	1	7	67	97	5	1
		1982	14,920	489.3	73	1	0	0	2	29	35	5	1
	PERCENT CHANGE		+.0	+145.2	+145.2	-100.0	+.0	+.0	+250.0	+131.0	+177.1	+.0	+.0
ALEDO		1983	3,881	1,417.2	55	0	0	1	3	13	35	1	2
		1982	3,881	1,314.1	51	0	0	0	0	10	37	4	0
	PERCENT CHANGE		+.0	+7.8	+7.8	+.0	+.0	+.0	+.0	+30.0	-5.4	-75.0	+.0
MONROE COUNTY TOTAL		1983	20,117	1,660.3	334	1	2	1	20	106	172	23	9
		1982	20,117	1,212.9	244	1	2	4	16	94	118	7	2
	PERCENT CHANGE		+.0	+36.9	+36.9	+.0	+.0	-75.0	+25.0	+12.8	+45.8	+228.6	+350.0
MONROE S.O.		1983	11,202	1,812.2	203	1	2	1	19	82	82	8	8
		1982	11,202	598.1	67	1	0	1	7	38	16	2	2
	PERCENT CHANGE		+.0	+203.0	+203.0	+.0	+.0	+.0	+171.4	+115.8	+412.5	+300.0	+300.0
COLUMBIA		1983	4,269	1,592.9	68	0	0	0	1	12	45	9	1
		1982	4,269	2,201.9	94	0	2	0	4	25	59	4	0
	PERCENT CHANGE		+.0	-27.7	-27.7	+.0	-100.0	+.0	-75.0	-52.0	-23.7	+125.0	+.0
WATERLOO		1983	4,646	1,356.0	63	0	0	0	0	12	45	6	0
		1982	4,646	1,786.5	83	0	0	3	5	31	43	1	0
	PERCENT CHANGE		+.0	-24.1	-24.1	+.0	+.0	-100.0	-100.0	-61.3	+4.7	+500.0	+.0
MONTGOMERY COUNTY TOTAL		1983	31,543	1,125.4	355	0	0	2	0	152	168	30	3
		1982	31,543	1,391.8	439	0	2	3	5	158	243	25	3
	PERCENT CHANGE		+.0	-19.1	-19.1	+.0	-100.0	-33.3	-100.0	-3.8	-30.9	+20.0	+.0
MONTGOMERY S.O.		1983	16,070	771.6	124	0	0	0	0	70	48	6	0
		1982	16,070	977.0	157	0	0	0	1	62	90	3	1
	PERCENT CHANGE		+.0	-21.0	-21.0	+.0	+.0	+.0	-100.0	+12.9	-46.7	+100.0	-100.0

HILLSBORO	1983	4.408	1.383.8	61	0	0	0	0	20	38	3	0
	1982	4.408	2.041.7	90	0	1	0	0	31	49	8	1
PERCENT CHANGE		+.0	-32.2	-32.2	+.0	-100.0	+.0	+.0	-35.5	-22.4	-62.5	-100.0
LITCHFIELD	1983	7.204	2.054.4	148	0	0	2	0	58	67	18	3
	1982	7.204	2.373.7	171	0	0	3	3	64	89	11	1
PERCENT CHANGE		+.0	-13.5	-13.5	+.0	+.0	-33.3	-100.0	-9.4	-24.7	+63.6	+200.0
NOKOMIS	1 1983	2.656	602.4	16	0	0	0	0	2	12	2	0
	1982	2.656	790.7	21	0	1	0	1	1	15	3	0
WITT	1983	1.205	497.9	6	0	0	0	0	2	3	1	0
	2 1982	1.205	.0	0	0	0	0	0	0	0	0	0
PERCENT CHANGE		+.0	+.0	+.0	+.0	+.0	+.0	+.0	+.0	+.0	+.0	+.0
MORGAN COUNTY TOTAL	1983	38.774	4.570.1	1772	1	5	9	93	457	1170	30	7
	1982	38.774	4.175.5	1619	1	4	9	42	398	1131	24	10
PERCENT CHANGE		+.0	+9.5	+9.5	+.0	+25.0	+.0	+121.4	+14.8	+3.4	+25.0	-30.0
MORGAN S.O.	1983	13.836	1.915.3	265	1	1	2	44	83	127	7	0
	1982	13.836	1.647.9	228	1	1	1	19	63	133	8	2
PERCENT CHANGE		+.0	+16.2	+16.2	+.0	+.0	+100.0	+131.6	+31.7	-4.5	-12.5	-100.0
JACKSONVILLE	1983	20.284	6.990.7	1418	0	4	7	30	366	982	22	7
	1982	20.284	6.552.0	1329	0	3	7	22	327	947	15	8
PERCENT CHANGE		+.0	+6.7	+6.7	+.0	+33.3	+.0	+36.4	+11.9	+3.7	+46.7	-12.5
MEREDOSIA	1 1983	1.272	314.5	4	0	0	0	0	0	4	0	0
	1982	1.272	393.1	5	0	0	0	0	1	4	0	0
SOUTH JACKSONVILLE	1983	3.382	2.513.3	85	0	0	0	19	8	57	1	0
	1982	3.382	1.685.4	57	0	0	1	1	7	47	1	0
PERCENT CHANGE		+.0	+49.1	+49.1	+.0	+.0	-100.0	+1800.0	+14.3	+21.3	+.0	+.0
MOULTRIE COUNTY TOTAL	1983	13.756	1.134.1	156	0	0	1	12	37	102	4	0
	1982	13.756	988.7	136	0	0	0	4	30	97	5	0
PERCENT CHANGE		+.0	+14.7	+14.7	+.0	+.0	+.0	+200.0	+23.3	+5.2	-20.0	+.0
MOULTRIE S.O.	1983	9.230	899.2	83	0	0	0	5	22	55	1	0
	1982	9.230	1.094.3	101	0	0	0	0	22	76	3	0
PERCENT CHANGE		+.0	-17.8	-17.8	+.0	+.0	+.0	+.0	+.0	-27.6	-66.7	+.0
SULLIVAN	1983	4.526	1.612.9	73	0	0	1	7	15	47	3	0
	1982	4.526	773.3	35	0	0	0	4	8	21	2	0
PERCENT CHANGE		+.0	+108.6	+108.6	+.0	+.0	+.0	+75.0	+87.5	+123.8	+50.0	+.0
OGLE COUNTY TOTAL	1983	46.338	2.086.8	967	0	3	2	22	272	644	19	5
	1982	46.338	1.773.9	822	0	0	5	20	194	578	23	2
PERCENT CHANGE		+.0	+17.6	+17.6	+.0	+.0	-60.0	+10.0	+40.2	+11.4	-17.4	+150.0
OGLE S.O.	1983	26.051	729.3	190	0	0	0	4	77	104	3	2
	1982	26.130	822.8	215	0	0	3	5	70	134	2	1
PERCENT CHANGE		-.3	-11.4	-11.6	+.0	+.0	-100.0	-20.0	+10.0	-22.4	+50.0	+100.0
BYRON	1983	2.035	540.5	11	0	0	0	0	7	4	0	0
	1982	2.035	786.2	16	0	0	0	1	9	3	3	0
PERCENT CHANGE		+.0	-31.3	-31.3	+.0	+.0	+.0	-100.0	-22.2	+33.3	-100.0	+.0
MT MORRIS	1983	2.989	2.944.1	88	0	0	0	9	14	61	4	0
	1982	2.989	3.078.0	92	0	0	0	1	11	77	3	0
PERCENT CHANGE		+.0	-4.4	-4.3	+.0	+.0	+.0	+800.0	+27.3	-20.8	+33.3	+.0
OREGON	1983	3.638	439.8	16	0	1	0	2	4	9	0	0
	1982	3.559	618.2	22	0	0	0	1	6	15	0	0
PERCENT CHANGE		+2.2	-28.9	-27.3	+.0	+.0	+.0	+100.0	-33.3	-40.0	+.0	+.0
POLO	1983	2.643	1.702.6	45	0	0	0	2	13	29	1	0
	1982	2.643	1.437.8	38	0	0	0	6	6	24	2	0
PERCENT CHANGE		+.0	+18.4	+18.4	+.0	+.0	+.0	-66.7	+116.7	+20.8	-50.0	+.0
ROCHELLE	1983	8.982	6.869.3	617	0	2	2	5	157	437	11	3
	1982	8.982	4.887.6	439	0	0	2	6	92	325	13	1
PERCENT CHANGE		+.0	+40.5	+40.5	+.0	+.0	+.0	-16.7	+70.7	+34.5	-15.4	+200.0

1 ONE OR MORE MONTHS DATA MISSING 2 NO INDEX CRIMES

CRIME INDEX/CRIME RATE COMPARISON — 1983/1982 con't.

GEOGRAPHIC AREA	COUNTY	YEAR	POPULATION	RATE PER 100,000	TOTAL CRIME INDEX	MURDER & VOLUN. MANSLTR	FORCIBLE RAPE	ROBBERY	AGRVT. ASSAULT & BATTERY	BURGLARY BREAKING OR ENTERING	THEFT	MOTOR VEHICLE THEFT	ARSON
PEORIA	COUNTY TOTAL	1983	200,462	6,490.5	13011	6	72	261	1029	3515	7730	302	96
		1982	200,462	6,977.9	13988	9	81	392	976	3644	8395	388	103
		PERCENT CHANGE	+.0	-7.0	-7.0	-33.3	-11.1	-33.4	+5.4	-3.5	-7.9	-22.2	-6.8
PEORIA S.O.		1983	51,245	3,188.6	1634	0	8	15	66	647	826	63	9
		1 1982	51,245	3,096.9	1587	1	8	19	68	508	915	56	12
BARTONVILLE		1983	6,137	3,617.4	222	0	1	2	10	54	149	6	0
		1982	6,137	3,373.0	207	0	3	1	5	47	148	3	0
		PERCENT CHANGE	+.0	+7.2	+7.2	+.0	-66.7	+100.0	+100.0	+14.9	+.7	+100.0	+.0
CHILLICOTHE		1983	6,176	3,351.7	207	0	0	0	22	41	140	2	2
		1982	6,176	4,274.6	264	0	1	2	18	69	154	15	5
		PERCENT CHANGE	+.0	-21.6	-21.6	+.0	-100.0	-100.0	+22.2	-40.6	-9.1	-86.7	-60.0
ELMWOOD		1 1983	2,117	661.3	14	0	0	0	0	3	6	5	0
		1982	2,117	661.3	14	0	0	0	0	6	7	1	0
GLASFORD		1983	1,201	416.3	5	0	0	0	0	3	2	0	0
		1982	1,201	1,082.4	13	0	0	0	0	6	6	0	1
HANNA CITY		1983	1,361	2,204.3	30	0	0	0	1	5	22	2	0
		1982	1,361	2,498.2	34	0	0	0	2	15	16	1	0
		PERCENT CHANGE	+.0	-11.8	-11.8	+.0	+.0	+.0	-50.0	-66.7	+37.5	+100.0	+.0
NORWOOD		2 1983	612	.0	0	0	0	0	0	0	0	0	0
		1982	612	163.4	1	0	0	0	0	0	1	0	0
PEORIA		1983	124,160	8,650.1	10740	5	63	244	919	2720	6490	218	81
		1982	124,160	9,403.2	11675	8	69	368	878	2948	7025	297	82
		PERCENT CHANGE	+.0	-8.0	-8.0	-37.5	-8.7	-33.7	+4.7	-7.7	-7.6	-26.6	-1.2
PEORIA HEIGHTS		1983	7,453	2,133.4	159	1	0	0	11	42	95	6	4
		1982	7,453	2,589.6	193	0	0	2	5	45	123	15	3
		PERCENT CHANGE	+.0	-17.6	-17.6	+.0	+.0	-100.0	+120.0	-6.7	-22.8	-60.0	+33.3
PERRY	COUNTY TOTAL	1983	21,714	2,192.1	476	2	1	3	23	153	268	18	8
		1982	21,714	2,279.6	495	0	2	1	36	116	323	13	4
		PERCENT CHANGE	+.0	-3.8	-3.8	+.0	-50.0	+200.0	-36.1	+31.9	-17.0	+38.5	+100.0
PERRY SO		1983	10,916	1,795.5	196	2	1	0	6	94	85	2	6
		1982	10,916	1,529.9	167	0	0	1	21	61	80	3	1
		PERCENT CHANGE	+.0	+17.4	+17.4	+.0	+.0	-100.0	-71.4	+54.1	+6.3	-33.3	+500.0
DUQUOIN		1983	6,594	3,230.2	213	0	0	3	11	43	142	12	2
		1982	6,594	3,821.7	252	0	2	0	15	43	183	6	3
		PERCENT CHANGE	+.0	-15.5	-15.5	+.0	-100.0	+.0	-26.7	+.0	-22.4	+100.0	-33.3
PINCKNEYVILLE		1983	3,319	2,018.7	67	0	0	0	6	16	41	4	0
		1982	3,319	2,289.8	76	0	0	0	0	12	60	4	0
		PERCENT CHANGE	+.0	-11.8	-11.8	+.0	+.0	+.0	+.0	+33.3	-31.7	+.0	+.0
TAMAROA		1 1983	885	.0	0	0	0	0	0	0	0	0	0
		2 1982	885										
PIATT	COUNTY TOTAL	1983	15,747	1,028.8	162	0	0	0	8	30	121	3	0
		1982	15,747	1,111.3	175	0	0	1	6	46	111	10	1
		PERCENT CHANGE	+.0	-7.4	-7.4	+.0	+.0	-100.0	+33.3	-34.8	+9.0	-70.0	-100.0
PIATT S.O.		1983	10,994	1,055.1	116	0	0	0	4	24	87	1	0
		1982	10,994	1,064.2	117	0	0	1	2	24	81	8	1
		PERCENT CHANGE	+.0	-.9	-.9	+.0	+.0	-100.0	+100.0	+.0	+7.4	-87.5	-100.0
MONTICELLO		1983	4,753	967.8	46	0	0	0	4	6	34	2	0
		1982	4,753	1,220.3	53	0	0	0	4	22	30	2	0
		PERCENT CHANGE	+.0	-20.7	-20.7	+.0	+.0	+.0	+.0	-72.7	+13.3	+.0	+.0
PIKE	COUNTY TOTAL	1983	18,896	857.3	162	0	1	1	1	59	89	4	7
		1982	18,896	1,270.1	240	0	3	0	8	67	159	3	0
		PERCENT CHANGE	+.0	-32.5	-32.5	+.0	-66.7	+.0	-87.5	-11.9	-44.0	+33.3	+.0
PIKE S.O.		1983	14,726	1,052.6	155	0	1	0	1	59	83	4	7
		1982	14,726	1,494.0	220	0	2	0	8	63	144	3	0
		PERCENT CHANGE	+.0	-29.5	-29.5	+.0	-50.0	+.0	-87.5	-6.3	-42.4	+33.3	+.0
PITTSFIELD		1983	4,179	167.9	7	0							

PITTSFIELD		1983	4.170	167.9	7	0	0	1	0	0	6	0	0
		1982	4.170	479.6	20	0	1	0	0	4	15	0	0
	PERCENT CHANGE		+.0	-65.0	-65.0	+.0	-100.0	+.0	+.0	-100.0	-60.0	+.0	+.0
POPE	COUNTY TOTAL	1983	4.404	1.566.8	69	0	1	0	3	25	38	1	1
		1982	4.404	2.179.8	96	0	0	0	9	48	39	0	0
	PERCENT CHANGE		+.0	-28.1	-28.1	+.0	+.0	+.0	-66.7	-47.9	-2.6	+.0	+.0
POPE S.O.		1983	3.444	2.003.5	69	0	1	0	3	25	38	1	1
		1982	3.444	2.439.0	84	0	0	0	4	45	35	0	0
	PERCENT CHANGE		+.0	-17.9	-17.9	+.0	+.0	+.0	-25.0	-44.4	+8.6	+.0	+.0
GOLCONDA		3 1983	960										
		1982	960	1.250.0	12	0	0	0	5	3	4	0	0
PULASKI	COUNTY TOTAL	1983	8.840	1.108.6	98	1	0	11	52	11	22	1	0
		1982	8.840	1.018.1	90	0	0	7	37	8	32	2	4
	PERCENT CHANGE		+.0	+8.9	+8.9	+.0	+.0	+57.1	+40.5	+37.5	-31.3	-50.0	-100.0
PULASKI S.O.		1983	8.840	1.108.6	98	1	0	11	52	11	22	1	0
		1982	8.840	1.018.1	90	0	0	7	37	8	32	2	4
	PERCENT CHANGE		+.0	+8.9	+8.9	+.0	+.0	+57.1	+40.5	+37.5	-31.3	-50.0	-100.0
PUTNAM	COUNTY TOTAL	1983	6.085	1.298.3	79	0	0	0	9	8	61	1	0
		1982	6.085	1.068.2	65	0	1	0	7	4	46	6	1
	PERCENT CHANGE		+.0	+21.5	+21.5	+.0	-100.0	+.0	+28.6	+100.0	+32.6	-83.3	-100.0
PUTNAM S.O.		1983	6.085	1.298.3	79	0	0	0	9	8	61	1	0
		1982	6.085	1.068.2	65	0	1	0	7	4	46	6	1
	PERCENT CHANGE		+.0	+21.5	+21.5	+.0	-100.0	+.0	+28.6	+100.0	+32.6	-83.3	-100.0
RANDOLPH	COUNTY TOTAL	1983	35.566	1.169.7	416	1	2	7	24	123	237	19	3
		1982	35.566	1.329.9	473	0	0	1	33	143	268	24	4
	PERCENT CHANGE		+.0	-12.0	-12.1	+.0	+.0	+600.0	-27.3	-14.0	-11.6	-20.8	-25.0
RANDOLPH S.O.		1983	18.221	839.7	153	0	2	1	7	52	88	3	0
		1982	18.240	784.0	143	0	0	0	2	61	73	6	1
	PERCENT CHANGE		-.1	+7.1	+7.0	+.0	+.0	+.0	+250.0	-14.8	+20.5	-50.0	-100.0
CHESTER		1983	8.401	761.8	64	0	0	5	8	10	34	5	2
		1982	8.401	904.7	76	0	0	0	22	16	36	1	1
	PERCENT CHANGE		+.0	-15.8	-15.8	+.0	+.0	+.0	-63.6	-37.5	-5.6	+400.0	+100.0
COULTERVILLE		1983	1.118	1.162.8	13	0	0	0	0	5	8	0	0
		1982	1.118	1.252.2	14	0	0	0	0	4	10	0	0
RED BUD		1983	2.850	807.0	23	0	0	0	0	12	6	5	0
		1982	2.850	2.035.1	58	0	0	1	1	17	32	7	0
	PERCENT CHANGE		+.0	-60.3	-60.3	+.0	+.0	-100.0	-100.0	-29.4	-81.3	-28.6	+.0
SPARTA		1983	4.976	3.275.7	163	1	0	1	9	44	101	6	1
		1982	4.957	3.671.6	182	0	0	0	8	45	117	10	2
	PERCENT CHANGE		+.4	-10.8	-10.4	+.0	+.0	+.0	+12.5	-2.2	-13.7	-40.0	-50.0
RICHLAND	COUNTY TOTAL	1983	17.587	2.484.8	437	2	2	3	21	120	263	21	5
		1982	17.587	2.951.0	519	4	0	1	15	141	335	17	6
	PERCENT CHANGE		+.0	-15.8	-15.8	-50.0	+.0	+200.0	+40.0	-14.9	-21.5	+23.5	-16.7
RICHLAND S.O.		1 1983	8.561	1.833.9	157	1	1	0	7	70	68	10	0
		1982	8.561	2.137.6	183	4	0	1	3	63	100	9	3
CLNEY		1983	9.026	3.102.1	280	1	1	3	14	50	195	11	5
		1982	9.026	3.722.6	336	0	0	0	12	78	235	8	3
	PERCENT CHANGE		+.0	-16.7	-16.7	+.0	+.0	+.0	+16.7	-35.9	-17.0	+37.5	+66.7
ROCK ISLAND	COUNTY TOTAL	1983	166.759	5.257.3	8767	7	45	167	346	1960	5946	253	43
		1982	166.033	5.347.1	8878	3	31	140	411	2098	5823	321	51
	PERCENT CHANGE		+.4	-1.7	-1.3	+133.3	+45.2	+19.3	-15.8	-6.6	+2.1	-21.2	-15.7
ROCK ISLAND S.O.		1983	30.923	1.895.0	586	3	4	5	10	185	352	19	8
		1982	30.326	2.031.3	616	2	1	8	19	300	249	32	5
	PERCENT CHANGE		+2.0	-6.7	-4.9	+50.0	+300.0	-37.5	-47.4	-38.3	+41.4	-40.6	+60.0
ANDALUSIA		1983	1.238	1.211.6	15	0	0	0	2	3	10	0	0
		1982	1.238	1.130.9	14	0	0	0	1	1	10	2	0

1 ONE OR MORE MONTHS DATA MISSING 2 NO INDEX CRIMES 3 NO RETURN FROM AGENCY

CRIME INDEX/CRIME RATE COMPARISON — 1983/1982 con't.

GEOGRAPHIC AREA	COUNTY	YEAR	POPULATION	RATE PER 100,000	TOTAL CRIME INDEX	MURDER & VOLUN. MANSLTR	FORCIBLE RAPE	ROBBERY	AGRVT. ASSAULT & BATTERY	BURGLARY BREAKING OR ENTERING	THEFT	MOTOR VEHICLE THEFT	ARSON
COAL VALLEY		1983	3,800	3,631.6	138	0	0	0	5	39	91	2	1
		1982	3,800	4,789.5	182	0	0	0	5	36	136	5	0
	PERCENT CHANGE		+.0	-24.2	-24.2	+.0	+.0	+.0	+.0	+8.3	-33.1	-60.0	+.0
EAST MOLINE		1983	20,907	4,902.7	1025	0	3	11	35	292	638	46	0
		1982	20,907	5,089.2	1064	0	8	15	33	263	692	50	3
	PERCENT CHANGE		+.0	-3.7	-3.7	+.0	-62.5	-26.7	+6.1	+11.0	-7.8	-8.0	-100.0
HAMPTON		1983	1,873	2,189.0	41	0	0	0	3	5	31	2	0
		1982	1,873	1,708.5	32	0	0	0	0	3	29	0	0
	PERCENT CHANGE		+.0	+28.1	+28.1	+.0	+.0	+.0	+.0	+66.7	+6.9	+.0	+.0
MILAN		1983	6,371	3,531.6	225	0	3	2	8	47	155	10	0
		1982	6,264	3,607.9	226	0	0	3	10	59	140	14	0
	PERCENT CHANGE		+1.7	-2.1	-.4	+.0	+.0	-33.3	-20.0	-20.3	+10.7	-28.6	+.0
MOLINE		1983	46,407	5,499.2	2552	2	13	30	53	608	1754	69	23
		1982	46,278	5,533.9	2561	1	3	18	78	584	1758	88	31
	PERCENT CHANGE		+.3	-.6	-.4	+100.0	+333.3	+66.7	-32.1	+4.1	-.2	-21.6	-25.8
PORT BYRON		1983	1,289	4,499.6	58	0	1	0	3	11	38	4	1
		1982	1,289	4,732.4	61	0	0	1	5	19	32	4	0
	PERCENT CHANGE		+.0	-4.9	-4.9	+.0	+.0	-100.0	-40.0	-42.1	+18.8	+.0	+.0
ROCK ISLAND		1983	46,821	7,945.2	3720	2	21	119	217	678	2585	89	9
		1982	46,928	7,871.6	3694	0	16	91	240	749	2468	119	11
	PERCENT CHANGE		-.2	+.9	+.7	+.0	+31.3	+30.8	-9.6	-9.5	+4.7	-25.2	-18.2
SILVIS		1983	7,130	4,950.9	353	0	0	0	10	88	243	11	1
		1982	7,130	4,950.9	353	0	3	4	20	80	238	7	1
	PERCENT CHANGE		+.0	+.0	+.0	+.0	-100.0	-100.0	-50.0	+10.0	+2.1	+57.1	+.0
BLACKHAWK COLLEGE		1 1983	0	.0	54	0	0	0	0	4	49	1	0
		1 1982	0	.0	75	0	0	0	0	4	71	0	0
SALINE	COUNTY TOTAL	1983	27,220	3,185.2	867	0	2	3	26	328	471	30	7
		1982	27,220	3,001.5	817	0	3	3	39	198	521	50	3
	PERCENT CHANGE		+.0	+6.1	+6.1	+.0	-33.3	+.0	-33.3	+65.7	-9.6	-40.0	+133.3
SALINE S.J.		1 1983	11,612	1,110.9	129	0	1	0	10	32	81	3	2
		1982	11,612	2,213.2	257	0	1	0	16	54	179	6	1
ELDORADO		1 1983	5,198	1,308.2	68	0	0	0	4	14	49	1	0
		3 1982	5,198										
HARRISBURG		1983	10,410	6,436.1	670	0	1	3	12	282	341	26	5
		1982	10,410	5,379.4	560	0	2	3	23	144	342	44	2
	PERCENT CHANGE		+.0	+19.6	+19.6	+.0	-50.0	+.0	-47.8	+95.8	-.3	-40.9	+150.0
SANGAMON	COUNTY TOTAL	1983	116,494	8,983.7	10349	10	52	264	491	2834	6363	268	67
		1982	176,075	6,673.3	11750	5	66	313	760	2980	7173	372	81
	PERCENT CHANGE		-33.8	+33.1	-11.9	+100.0	-21.2	-15.7	-35.4	-4.9	-11.3	-28.0	-17.3
SANGAMON SO		* 1983	0										
		1982	59,581	3,247.7	1935	0	15	24	163	334	1309	76	14
AUBURN		1983	3,616	2,184.7	79	0	1	1	6	34	35	2	0
		1982	3,616	1,410.4	51	0	1	0	4	16	28	2	0
	PERCENT CHANGE		+.0	+54.9	+54.9	+.0	+.0	+.0	+50.0	+112.5	+25.0	+.0	+.0
CHATHAM		1983	5,597	1,750.9	98	0	1	0	7	21	65	3	1
		1982	5,597	1,518.7	85	0	0	0	1	15	63	3	3
	PERCENT CHANGE		+.0	+15.3	+15.3	+.0	+.0	+.0	+600.0	+40.0	+3.2	+.0	-66.7
JEROME		1983	1,374	1,601.2	22	0	0	1	3	5	12	1	0
		1982	1,374	1,965.1	27	0	0	1	5	3	17	1	0
	PERCENT CHANGE		+.0	-18.5	-18.5	+.0	+.0	+.0	-40.0	+66.7	-29.4	+.0	+.0
LELAND GROVE		1983	1,864	1,233.9	23	0	0	0	1	4	16	2	0
		1982	1,864	214.6	4	0	0	0	0	0	4	0	0
ROCHESTER		1983	2,488	803.9	20	0	0	0	0	10	9	1	0
		1982	2,488	1,808.7	45	0	0	0	2	9	33	1	0
	PERCENT CHANGE		+.0	-55.6	-55.6	+.0	+.0	+.0	-100.0	+11.1	-72.7	+.0	+.0
SHERMAN		1983	1,581	63.2	1	0	0	0	0	0	1	0	0

SHERMAN	1983	1.501	66.6	1	0	0	0	0	0	1	0	0
	1982	1.501	133.2	2	0	0	0	0	1	1	0	0
SPRINGFIELD	1983	100.054	10.077.6	10083	10	50	262	474	2760	6202	259	66
	1982	100.054	9.543.8	9549	5	50	288	585	2601	5668	288	64
	PERCENT CHANGE	+.0	+5.6	+5.6	+100.0	+.0	-9.0	-19.0	+6.1	+9.4	-10.1	+3.1
SANGAMON STATE U	1983	0	.0	23	0	0	0	0	0	23	0	0
	1982	0	.0	52	0	0	0	0	1	50	1	0
	PERCENT CHANGE	+.0	+.0	-55.8	+.0	+.0	+.0	+.0	-100.0	-54.0	-100.0	+.0
SECRETARY OF STATE	1983	0	.0	3	0	0	0	0	0	2	1	0
	1982	0	.0	13	0	0	0	0	1	3	9	0
	PERCENT CHANGE	+.0	+.0	-76.9	+.0	+.0	+.0	+.0	-100.0	-33.3	-88.9	+.0
SCHUYLER COUNTY TOTAL	1983	8.365	2.701.7	226	0	0	1	2	14	205	2	2
	1982	8.365	681.4	57	0	0	0	1	0	53	3	0
	PERCENT CHANGE	+.0	+296.5	+296.5	+.0	+.0	+.0	+100.0	+.0	+286.8	-33.3	+.0
SCHUYLER S O	1983	8.365	2.701.7	226	0	0	1	2	14	205	2	2
	1982	8.365	681.4	57	0	0	0	1	0	53	3	0
	PERCENT CHANGE	+.0	+296.5	+296.5	+.0	+.0	+.0	+100.0	+.0	+286.8	-33.3	+.0
SCOTT COUNTY TOTAL	1983	6.142	846.6	52	0	1	0	1	19	31	0	0
	1982	6.142	928.0	57	2	0	0	2	19	32	2	0
	PERCENT CHANGE	+.0	-8.8	-8.8	-100.0	+.0	+.0	-50.0	+.0	-3.1	-100.0	+.0
SCOTT S.O.	1983	6.142	846.6	52	0	1	0	1	19	31	0	0
	1982	6.142	928.0	57	2	0	0	2	19	32	2	0
	PERCENT CHANGE	+.0	-8.8	-8.8	-100.0	+.0	+.0	-50.0	+.0	-3.1	-100.0	+.0
SHELBY COUNTY TOTAL	1983	23.923	1.692.9	405	0	0	0	20	85	288	11	1
	1982	23.923	1.555.0	372	0	1	0	7	98	248	18	0
	PERCENT CHANGE	+.0	+8.9	+8.9	+.0	-100.0	+.0	+185.7	-13.3	+16.1	-38.9	+.0
SHELBY S.O.	1983	18.664	1.232.3	230	0	0	0	0	71	154	5	0
	1982	18.664	1.398.4	261	0	0	0	0	75	173	13	0
	PERCENT CHANGE	+.0	-11.9	-11.9	+.0	+.0	+.0	+.0	-5.3	-11.0	-61.5	+.0
SHELBYVILLE	1983	5.259	3.327.6	175	0	0	0	20	14	134	6	1
	1982	5.259	2.110.7	111	0	1	0	7	23	75	5	0
	PERCENT CHANGE	+.0	+57.7	+57.7	+.0	-100.0	+.0	+185.7	-39.1	+78.7	+20.0	+.0
ST CLAIR COUNTY TOTAL	1983	264.053	4.453.3	11759	61	161	570	1362	3316	5472	697	120
	1982	260.447	4.418.6	11508	56	125	414	1575	3226	5193	832	87
	PERCENT CHANGE	+1.4	+.8	+2.2	+8.9	+28.8	+37.7	-13.5	+2.8	+5.4	-16.2	+37.9
ST. CLAIR S.O.	1983	64.375	2.400.0	1545	3	12	31	67	425	884	104	19
	1982	64.818	2.556.4	1657	2	14	14	60	642	790	127	8
	PERCENT CHANGE	-.7	-6.1	-6.8	+50.0	-14.3	+121.4	+11.7	-33.8	+11.9	-18.1	+137.5
ALORTON	1983	2.680	3.358.2	90	1	6	11	12	28	27	4	1
	1 1982	2.237	5.721.9	128	1	0	8	19	36	58	5	1
BELLEVILLE	1983	41.580	3.590.7	1493	0	3	38	52	411	902	75	12
	1982	41.580	3.059.2	1272	1	4	26	52	365	741	80	3
	PERCENT CHANGE	+.0	+17.4	+17.4	-100.0	-25.0	+46.2	+.0	+12.6	+21.7	-6.3	+300.0
BROOKLYN	1 1983	1.233	324.4	4	0	0	0	0	0	4	0	0
	1982	1.233	405.5	5	0	0	0	0	0	5	0	0
CAHOKIA	1983	18.904	6.633.5	1254	1	4	15	44	298	846	39	7
	1982	18.904	6.506.6	1230	1	2	7	72	352	724	63	9
	PERCENT CHANGE	+.0	+2.0	+2.0	+.0	+100.0	+114.3	-38.9	-15.3	+16.9	-38.1	-22.2
CASEYVILLE	1983	4.308	3.133.7	135	0	3	7	9	30	73	11	2
	1982	4.308	3.737.2	161	0	0	2	8	54	80	14	3
	PERCENT CHANGE	+.0	-16.1	-16.1	+.0	+.0	+250.0	+12.5	-44.4	-8.8	-21.4	-33.3
CENTREVILLE	1983	9.747	2.267.4	221	6	9	19	42	110	29	5	1
	1982	9.747	2.318.7	226	3	1	23	46	89	49	9	6
	PERCENT CHANGE	+.0	-2.2	-2.2	+100.0	+800.0	-17.4	-8.7	+23.6	-40.8	-44.4	-83.3
DUPO	1983	3.039	1.678.2	51	0	0	1	6	16	21	5	2
	1982	3.039	3.422.2	104	1	0	2	7	34	47	13	0
	PERCENT CHANGE	+.0	-51.0	-51.0	-100.0	+.0	-50.0	-14.3	-52.9	-55.3	-61.5	+.0

1 ONE OR MORE MONTHS DATA MISSING 3 NO RETURN FROM AGENCY *YEARLY REPORTING PROBLEMS

CRIME INDEX/CRIME RATE COMPARISON — 1983/1982 con't.

GEOGRAPHIC AREA	COUNTY	YEAR	POPULATION	RATE PER 100,000	TOTAL CRIME INDEX	MURDER & VOLUN. MANSLTR	FORCIBLE RAPE	ROBBERY	AGRVT. ASSAULT & BATTERY	BURGLARY BREAKING OR ENTERING	THEFT	MOTOR VEHICLE THEFT	ARSON
EAST CARONDELET	1	1983	628	796.2	5	0	0	0	1	2	2	0	0
		1982	628	1,114.6	7	0	0	0	1	1	4	1	0
EAST ST LOUIS		1983	55,200	7,748.2	4277	44	114	409	1062	1469	812	309	58
		1982	55,200	6,972.8	3849	43	90	262	1205	1053	760	388	48
	PERCENT CHANGE		+.0	+11.1	+11.1	+2.3	+26.7	+56.1	-11.9	+39.5	+6.8	-20.4	+20.8
FAIRMONT CITY		1983	2,313	6,744.5	156	0	1	0	11	29	98	16	1
		1982	2,313	5,750.1	133	0	0	0	2	26	93	12	0
	PERCENT CHANGE		+.0	+17.3	+17.3	+.0	+.0	+.0	+450.0	+11.5	+5.4	+33.3	+.0
FAIRVIEW HEIGHTS		1983	12,414	8,901.2	1105	1	1	16	10	65	931	75	6
		1982	12,414	9,497.3	1179	0	4	15	8	107	990	54	1
	PERCENT CHANGE		+.0	-6.3	-6.3	+.0	-75.0	+6.7	+25.0	-39.3	-6.0	+38.9	+500.0
FREEBURG		1983	2,989	2,040.8	61	0	0	0	1	18	39	2	1
		4 1982											
LEBANON		1983	3,245	2,619.4	85	0	0	0	0	14	68	3	0
		1982	3,245	3,081.7	100	0	0	4	3	26	61	6	0
	PERCENT CHANGE		+.0	-15.0	-15.0	+.0	+.0	-100.0	-100.0	-46.2	+11.5	-50.0	+.0
MARISSA		1983	2,568	1,207.2	31	0	0	0	0	9	18	2	2
		1982	2,568	1,285.0	33	0	0	0	2	5	23	3	0
	PERCENT CHANGE		+.0	-6.1	-6.1	+.0	+.0	+.0	-100.0	+80.0	-21.7	-33.3	+.0
MASCOUTAH		1983	4,962	1,612.3	80	0	0	0	0	25	48	6	1
		1982	4,962	2,499.0	124	0	0	0	4	35	81	4	0
	PERCENT CHANGE		+.0	-35.5	-35.5	+.0	+.0	+.0	-100.0	-28.6	-40.7	+50.0	+.0
MILLSTADT		1983	2,736	2,412.3	66	0	0	1	0	16	47	1	1
		1982	2,736	2,595.0	71	0	0	0	1	11	57	2	0
	PERCENT CHANGE		+.0	-7.0	-7.0	+.0	+.0	+.0	-100.0	+45.5	-17.5	-50.0	+.0
NATIONAL CITY		1983	70	17,142.9	12	0	0	0	1	1	10	0	0
		1982	70	14,285.7	10	0	0	0	0	1	6	3	0
	PERCENT CHANGE		+.0	+20.0	+20.0	+.0	+.0	+.0	+.0	+.0	+66.7	-100.0	+.0
NEW ATHENS	1	1983	1,937	1,290.7	25	0	0	0	1	15	9	0	0
	1	1982	1,937	2,116.7	41	0	0	0	1	16	23	1	0
O FALLON		1983	12,173	3,080.6	375	0	1	2	12	71	272	14	3
		1982	12,241	3,708.8	454	0	0	7	14	114	297	19	3
	PERCENT CHANGE		-.6	-16.9	-17.4	+.0	+.0	-71.4	-14.3	-37.7	-8.4	-26.3	+.0
SAUGET	3	1983	205										
	1	1982	205	34,634.1	71	0	4	6	27	3	26	5	0
SHILOH	3	1983	1,730										
	3	1982	1,045										
SMITHTON		1983	1,447	691.1	10	0	0	0	1	2	6	1	0
		1982	1,447	414.7	6	0	0	0	0	3	3	0	0
SWANSEA		1983	5,347	3,179.4	170	0	0	0	3	33	127	6	1
		1982	5,347	2,412.6	129	0	0	0	3	36	81	8	1
	PERCENT CHANGE		+.0	+31.8	+31.8	+.0	+.0	+.0	+.0	-8.3	+56.8	-25.0	+.0
WASHINGTON PARK		1983	8,223	5,983.2	492	5	7	20	27	229	183	19	2
		1982	8,223	6,141.3	505	4	6	37	40	216	183	15	4
	PERCENT CHANGE		+.0	-2.6	-2.6	+25.0	+16.7	-45.9	-32.5	+6.0	+.0	+26.7	-50.0
STATE COMM COLL	1	1983	0	.0	16	0	0	0	0	0	16	0	0
	1	1982	0	.0	13	0	0	1	0	1	11	0	0
STARK COUNTY TOTAL		1983	7,389	1,840.6	136	0	0	1	1	38	92	2	2
		1982	7,389	1,529.3	113	0	1	0	3	12	95	2	0
	PERCENT CHANGE		+.0	+20.4	+20.4	+.0	-100.0	+.0	-66.7	+216.7	-3.2	+.0	+.0
STARK S.U.		1983	7,389	1,840.6	136	0	0	1	1	38	92	2	2
		1982	7,389	1,529.3	113	0	1	0	3	12	95	2	0
	PERCENT CHANGE		+.0	+20.4	+20.4	+.0	-100.0	+.0	-66.7	+216.7	-3.2	+.0	+.0
STEPHENSON COUNTY TOTAL		1983	49,536	3,464.1	1716	9	7	42	112	[illegible]	[illegible]	[illegible]	[illegible]

STEPHENSON COUNTY TOTAL	1983	49.536	3.464.1	1716	0	7	42	112	401	1103	35	16
	1982	49.536	4.594.6	2276	0	9	52	371	444	1318	66	16
PERCENT CHANGE		+.0	-24.6	-24.6	+.0	-22.2	-19.2	-69.8	-9.7	-16.3	-47.0	+.0
STEPHENSON SO	1983	23.270	1.190.4	277	0	1	4	15	90	160	5	2
	1982	23.270	1.272.0	296	0	1	0	23	70	179	19	4
PERCENT CHANGE		+.0	-6.4	-6.4	+.0	+.0	+.0	-34.8	+28.6	-10.6	-73.7	-50.0
FREEPORT	1983	26.266	5.478.6	1439	0	6	38	97	311	943	30	14
	1982	26.266	7.538.3	1980	0	8	52	348	374	1139	47	12
PERCENT CHANGE		+.0	-27.3	-27.3	+.0	-25.0	-26.9	-72.1	-16.8	-17.2	-36.2	+16.7
TAZEWELL COUNTY TOTAL	1983	132.087	2.872.3	3794	2	13	30	157	925	2526	111	30
	1982	132.087	2.895.8	3825	5	13	38	193	811	2623	117	25
PERCENT CHANGE		+.0	-.8	-.8	-60.0	+.0	-21.1	-18.7	+14.1	-3.7	-5.1	+20.0
TAZEWELL SO	1983	31.672	2.001.8	634	2	6	8	76	196	332	10	4
	1982	31.672	1.976.5	626	3	7	13	80	153	351	17	2
PERCENT CHANGE		+.0	+1.3	+1.3	-33.3	-14.3	-38.5	-5.0	+28.1	-5.4	-41.2	+100.0
CREVE COEUR	1983	6.851	2.437.6	167	0	1	2	3	28	122	7	4
	1982	6.851	2.846.3	195	0	1	2	8	38	137	6	3
PERCENT CHANGE		+.0	-14.4	-14.4	+.0	+.0	+.0	-62.5	-26.3	-10.9	+16.7	+33.3
DELAVAN	1983	1.973	202.7	4	0	0	1	1	0	2	0	0
	1982	1.973	405.5	8	0	0	0	2	3	3	0	0
EAST PEORIA	1983	22.385	3.395.1	760	0	2	8	7	180	525	34	4
	1982	22.385	3.368.3	754	0	1	9	21	177	512	30	4
PERCENT CHANGE		+.0	+.8	+.8	+.0	+100.0	-11.1	-66.7	+1.7	+2.5	+13.3	+.0
GREEN VALLEY	1 1983	776	.0	0	0	0	0	0	0	0	0	0
	2 1982	776										
MACKINAW	1 1983	1.354	386.3	12	0	0	0	3	2	6	1	0
	1982	1.354	312.4	11	0	0	0	0	2	8	1	0
MARQUETTE HEIGHTS	1983	3.386	1.742.5	59	0	1	0	0	22	33	3	0
	1982	3.386	1.624.3	55	0	1	0	1	12	38	3	0
PERCENT CHANGE		+.0	+7.3	+7.3	+.0	+.0	+.0	-100.0	+83.3	-13.2	+.0	+.0
MINIER	1983	1.261	713.7	9	0	0	0	0	1	7	1	0
	1982	1.261	1.903.3	24	0	0	0	2	7	12	2	1
MORTON	1983	14.178	2.123.0	301	0	0	2	10	75	200	9	5
	1982	14.178	2.221.8	315	0	0	5	19	47	236	6	2
PERCENT CHANGE		+.0	-4.4	-4.4	+.0	+.0	-60.0	-47.4	+59.6	-15.3	+50.0	+150.0
NORTH PEKIN	1983	1.824	3.399.1	62	0	0	0	4	5	48	5	0
	1982	1.824	164.5	3	0	0	0	0	0	3	0	0
PERCENT CHANGE		+.0	+1.966.3	+1966.7	+.0	+.0	+.0	+.0	+.0	+1500.0	+.0	+.0
PEKIN	1983	33.967	4.130.5	1403	0	3	6	45	350	950	36	13
	1982	33.967	4.159.9	1413	2	2	7	55	318	984	33	12
PERCENT CHANGE		+.0	-.7	-.7	-100.0	+50.0	-14.3	-18.2	+10.1	-3.5	+9.1	+8.3
TREMONT	1983	2.096	1.908.4	40	0	0	0	0	11	29	0	0
	1982	2.096	1.622.1	34	0	0	0	0	5	24	5	0
PERCENT CHANGE		+.0	+17.6	+17.6	+.0	+.0	+.0	+.0	+120.0	+20.8	-100.0	+.0
WASHINGTON	1983	10.364	3.309.5	343	0	0	3	8	55	272	5	0
	1982	10.364	3.734.1	387	0	1	2	5	49	315	14	1
PERCENT CHANGE		+.0	-11.4	-11.4	+.0	-100.0	+50.0	+60.0	+12.2	-13.7	-64.3	-100.0
UNION COUNTY TOTAL	1983	16.851	1.673.5	282	1	0	1	29	26	215	10	0
	1982	16.851	1.738.8	293	2	1	2	11	24	244	9	0
PERCENT CHANGE		+.0	-3.8	-3.8	-50.0	-100.0	-50.0	+163.6	+8.3	-11.9	+11.1	+.0
UNION S D	1983	9.601	1.989.4	191	1	0	0	15	5	166	4	0
	1982	9.601	2.083.1	200	1	1	0	3	13	177	5	0
PERCENT CHANGE		+.0	-4.5	-4.5	+.0	-100.0	+.0	+400.0	-61.5	-6.2	-20.0	+.0
ANNA	1983	5.408	1.516.3	82	0	0	0	13	20	46	3	0
	1982	5.408	1.553.3	84	1	0	2	7	8	62	4	0
PERCENT CHANGE		+.0	-2.4	-2.4	-100.0	+.0	-100.0	+85.7	+150.0	-25.8	-25.0	+.0

1 ONE OR MORE MONTHS DATA MISSING 2 NO INDEX CRIMES 3 NO RETURN FROM AGENCY 4 REPORTED THRU OTHER AGENCY

CRIME INDEX/CRIME RATE COMPARISON — 1983/1982 con't.

GEOGRAPHIC AREA	COUNTY	YEAR	POPULATION	RATE PER 100,000	TOTAL CRIME INDEX	MURDER & VOLUN. MANSLTR	FORCIBLE RAPE	ROBBERY	AGRVT. ASSAULT & BATTERY	BURGLARY BREAKING OR ENTERING	THEFT	MOTOR VEHICLE THEFT	ARSON
JONESBORO		1983	1,842	488.6	9	0	0	1	1	1	3	3	0
		1982	1,842	488.6	9	0	0	0	1	3	5	0	0
	PERCENT CHANGE		+.0	+.0	+.0	+.0	+.0	+.0	+.0	-66.7	-40.0	+.0	+.0
VERMILION	COUNTY TOTAL	1983	95,230	4,627.7	4407	2	13	69	230	1296	2684	93	20
		1982	95,230	4,538.5	4322	3	10	70	237	1149	2706	131	16
	PERCENT CHANGE		+.0	+2.0	+2.0	-33.3	+30.0	-1.4	-3.0	+12.8	-.8	-29.0	+25.0
VERMILION S.D.		1983	30,304	2,844.5	862	0	2	2	44	320	463	26	5
		1982	30,304	2,696.0	817	0	3	6	36	293	446	32	1
	PERCENT CHANGE		+.0	+5.5	+5.5	+.0	-33.3	-66.7	+22.2	+9.2	+3.8	-18.8	+400.0
BELGIUM		1983	568	.0	0	0	0	0	0	0	0	0	0
		1982	568	352.1	2	0	0	0	1	0	0	1	0
CATLIN		1983	2,226	943.4	21	0	0	0	0	3	17	1	0
		1982	2,226	988.3	22	0	0	0	0	4	17	1	0
	PERCENT CHANGE		+.0	-4.5	-4.5	+.0	+.0	+.0	+.0	-25.0	+.0	+.0	+.0
DANVILLE		1983	38,985	7,959.5	3103	2	8	61	175	828	1960	59	10
		1982	38,985	7,892.8	3077	3	7	63	180	756	1984	72	12
	PERCENT CHANGE		+.0	+.8	+.8	-33.3	+14.3	-3.2	-2.8	+9.5	-1.2	-18.1	-16.7
FAIRMOUNT		1983	851	2,585.2	22	0	0	0	0	12	10	0	0
		1982	851	235.0	2	0	0	0	0	1	0	1	0
GEORGETOWN		1983	4,220	2,346.0	99	0	1	1	2	48	45	2	0
		1982	4,220	2,298.6	97	0	0	0	2	34	54	4	3
	PERCENT CHANGE		+.0	+2.1	+2.1	+.0	+.0	+.0	+.0	+41.2	-16.7	-50.0	-100.0
HOOPESTON		1983	6,411	2,433.3	156	0	2	2	3	46	99	2	2
		1982	6,411	2,308.5	148	0	0	0	7	28	102	11	0
	PERCENT CHANGE		+.0	+5.4	+5.4	+.0	+.0	+.0	-57.1	+64.3	-2.9	-81.8	+.0
OAKWOOD		1983	1,627	1,229.3	20	0	0	1	0	5	13	1	0
		1982	1,627	1,167.8	19	0	0	0	1	2	15	1	0
	PERCENT CHANGE		+.0	+5.3	+5.3	+.0	+.0	+.0	-100.0	+150.0	-13.3	+.0	+.0
POTOMAC		1983	874	572.1	5	0	0	0	0	3	2	0	0
		1982	874	1,258.6	11	0	0	0	3	7	1	0	0
RANKIN		1983	727	275.1	2	0	0	0	0	0	1	1	0
		1982	727	.0	0	0	0	0	0	0	0	0	0
RIDGEFARM		1983	1,096	638.7	7	0	0	0	0	3	3	0	1
		1982	1,096	1,277.4	14	0	0	0	1	3	8	2	0
ROSSVILLE		1983	1,363	953.8	13	0	0	0	0	7	6	0	0
		1982	1,363	146.7	2	0	0	0	0	1	1	0	0
TILTON		1983	2,405	1,081.1	26	0	0	1	3	7	13	1	1
		1982	2,405	1,122.7	27	0	0	0	0	6	20	1	0
	PERCENT CHANGE		+.0	-3.7	-3.7	+.0	+.0	+.0	+.0	+16.7	-35.0	+.0	+.0
WESTVILLE		1983	3,573	1,987.1	71	0	0	1	3	14	52	0	1
		1982	3,573	2,351.0	84	0	0	1	6	14	58	5	0
	PERCENT CHANGE		+.0	-15.5	-15.5	+.0	+.0	+.0	-50.0	+.0	-10.3	-100.0	+.0
WABASH	COUNTY TOTAL	1983	13,713	3,390.9	465	0	1	2	6	118	319	18	1
		1982	13,713	4,572.3	627	1	2	6	16	201	354	47	0
	PERCENT CHANGE		+.0	-25.8	-25.8	-100.0	-50.0	-66.7	-62.5	-41.3	-9.9	-61.7	+.0
WABASH S.D.		1983	4,805	1,248.7	60	0	0	0	0	22	37	1	0
		1982	4,805	1,789.8	86	0	1	0	1	37	38	9	0
	PERCENT CHANGE		+.0	-30.2	-30.2	+.0	-100.0	+.0	-100.0	-40.5	-2.6	-88.9	+.0
MT CARMEL		1983	8,908	4,546.5	405	0	1	2	6	96	282	17	1
		1982	8,908	6,073.2	541	1	1	6	15	164	316	38	0
	PERCENT CHANGE		+.0	-25.1	-25.1	-100.0	+.0	-66.7	-60.0	-41.5	-10.8	-55.3	+.0
WARREN	COUNTY TOTAL	1983	22,393	3,778.0	846	2	4	12	13	283	505	24	3
		1982	22,393	4,104.0	919	0	2	4	22	242	616	31	2
	PERCENT CHANGE		+.0	-7.9	-7.9	+.0	+100.0	+200.0	-40.9	+16.9	-18.0	-22.6	+50.0

WARREN S.O.	1983	10.611	1.489.0	158	2	2	2	1	73	66	12	0
	1982	10.611	2.092.2	222	0	1	0	3	100	112	5	1
PERCENT CHANGE		+.0	-28.8	-28.8	+.0	+100.0	+.0	-66.7	-27.0	-41.1	+140.0	-100.0
ALEXIS	2 1983	1.076	.0	0	0	0	0	0	0	0	0	0
	1982	1.076	92.9	1	0	0	0	0	0	1	0	0
MONMOUTH	1983	10.706	6.426.3	688	0	2	10	12	210	439	12	3
	1982	10.706	6.501.0	696	0	1	4	19	142	503	26	1
PERCENT CHANGE		+.0	-1.1	-1.1	+.0	+100.0	+150.0	-36.8	+47.9	-12.7	-53.8	+200.0
WASHINGTON COUNTY TOTAL	1983	15.327	1.096.1	168	0	0	0	3	75	89	1	0
	1982	15.327	854.7	131	0	0	0	7	39	78	6	1
PERCENT CHANGE		+.0	+28.2	+28.2	+.0	+.0	+.0	-57.1	+92.3	+14.1	-83.3	-100.0
WASHINGTON SO	1983	10.146	1.301.0	132	0	0	0	3	75	53	1	0
	1982	10.146	867.3	88	0	0	0	5	37	41	5	0
PERCENT CHANGE		+.0	+50.0	+50.0	+.0	+.0	+.0	-40.0	+102.7	+29.3	-80.0	+.0
ASHLEY	3 1983	658										
	1 1982	658	759.9	5	0	0	0	0	1	3	0	1
NASHVILLE	1983	3.186	847.5	27	0	0	0	0	0	27	0	0
	1982	3.186	753.3	24	0	0	0	0	0	24	0	0
PERCENT CHANGE		+.0	+12.5	+12.5	+.0	+.0	+.0	+.0	+.0	+12.5	+.0	+.0
OKAWVILLE	1 1983	1.337	673.1	9	0	0	0	0	0	9	0	0
	1 1982	1.337	1.047.1	14	0	0	0	2	1	10	1	0
WAYNE COUNTY TOTAL	1983	18.059	1.373.3	248	1	1	1	15	63	150	17	0
	1982	18.059	1.500.6	271	0	2	1	8	75	171	14	0
PERCENT CHANGE		+.0	-8.5	-8.5	+.0	-50.0	+.0	+87.5	-16.0	-12.3	+21.4	+.0
WAYNE S.O.	1983	12.105	1.338.3	162	0	1	1	13	51	91	5	0
	1982	12.105	1.544.8	187	0	1	0	7	64	110	5	0
PERCENT CHANGE		+.0	-13.4	-13.4	+.0	+.0	+.0	+85.7	-20.3	-17.3	+.0	+.0
FAIRFIELD	1983	5.954	1.444.4	86	1	0	0	2	12	59	12	0
	1982	5.954	1.410.8	84	0	1	1	1	11	61	9	0
PERCENT CHANGE		+.0	+2.4	+2.4	+.0	-100.0	-100.0	+100.0	+9.1	-3.3	+33.3	+.0
WHITE COUNTY TOTAL	1983	18.928	1.537.4	291	0	0	1	18	62	194	14	2
	1982	18.928	1.516.3	287	0	1	2	12	60	194	17	1
PERCENT CHANGE		+.0	+1.4	+1.4	+.0	-100.0	-50.0	+50.0	+3.3	+.0	-17.6	+100.0
WHITE S.O.	1983	10.351	937.1	97	0	0	1	3	8	78	6	1
	1982	10.351	840.5	87	0	0	2	0	4	75	6	0
PERCENT CHANGE		+.0	+11.5	+11.5	+.0	+.0	-50.0	+.0	+100.0	+4.0	+.0	+.0
CARMI	1983	6.264	3.097.1	194	0	0	0	15	54	116	8	1
	1982	6.264	3.176.9	199	0	1	0	11	56	119	11	1
PERCENT CHANGE		+.0	-2.5	-2.5	+.0	-100.0	+.0	+36.4	-3.6	-2.5	-27.3	+.0
GRAYVILLE	1983	2.313	.0	0	0	0	0	0	0	0	0	0
	1982	2.313	43.2	1	0	0	0	1	0	0	0	0
WHITESIDE COUNTY TOTAL	1983	65.970	2.742.2	1809	0	6	17	55	536	1142	45	8
	1982	65.970	3.277.2	2162	5	4	12	54	584	1415	73	15
PERCENT CHANGE		+.0	-16.3	-16.3	-100.0	+50.0	+41.7	+1.9	-8.2	-19.3	-38.4	-46.7
WHITESIDE S.O.	1983	24.648	1.136.0	280	0	3	4	13	121	130	5	4
	1982	24.648	1.545.8	381	1	1	2	4	144	207	18	4
PERCENT CHANGE		+.0	-26.5	-26.5	-100.0	+200.0	+100.0	+225.0	-16.0	-37.2	-72.2	+.0
ALBANY	1983	1.035	2.512.1	26	0	0	0	2	7	16	1	0
	1982	1.035	2.125.6	22	0	0	0	1	9	12	0	0
PERCENT CHANGE		+.0	+18.2	+18.2	+.0	+.0	+.0	+100.0	-22.2	+33.3	+.0	+.0
ERIE	1983	1.725	753.6	13	0	0	0	0	3	10	0	0
	1982	1.725	1.449.3	25	0	0	0	2	3	19	1	0
PERCENT CHANGE		+.0	-48.0	-48.0	+.0	+.0	+.0	-100.0	+.0	-47.4	-100.0	+.0
FULTON	1983	3.936	2.540.7	100	0	0	1	7	22	65	4	1
	1982	3.936	3.429.9	135	0	0	0	3	26	99	7	0
PERCENT CHANGE		+.0	-25.9	-25.9	+.0	+.0	+.0	+133.3	-15.4	-34.3	-42.9	+.0

1 ONE OR MORE MONTHS DATA MISSING 2 NO INDEX CRIMES 3 NO RETURN FROM AGENCY

CRIME INDEX/CRIME RATE COMPARISON — 1983/1982 con't.

GEOGRAPHIC AREA	COUNTY	YEAR	POPULATION	RATE PER 100,000	TOTAL CRIME INDEX	MURDER & VOLUN. MANSLTR	FORCIBLE RAPE	ROBBERY	AGRVT. ASSAULT & BATTERY	BURGLARY BREAKING OR ENTERING	THEFT	MOTOR VEHICLE THEFT	ARSON
MORRISON		1983	4,605	3,387.6	156	0	1	1	1	38	109	6	0
		1982	4,605	3,561.3	164	0	0	1	5	44	100	9	5
	PERCENT CHANGE		+.0	-4.9	-4.9	+.0	+.0	+.0	-80.0	-13.6	+9.0	-33.3	-100.0
PROPHETSTOWN		1983	2,141	2,288.7	49	0	0	0	1	7	41	0	0
		1982	2,141	4,156.9	89	0	0	1	1	26	59	2	0
	PERCENT CHANGE		+.0	-44.9	-44.9	+.0	+.0	-100.0	+.0	-73.1	-30.5	-100.0	+.0
ROCK FALLS		1983	10,633	3,065.9	325	0	0	7	6	107	200	6	0
		1982	10,633	3,385.7	360	1	0	2	21	91	234	10	1
	PERCENT CHANGE		+.0	-9.4	-9.4	-100.0	+.0	+250.0	-71.4	+17.6	-14.5	-40.0	-100.0
STERLING		1983	16,281	5,276.1	859	0	2	4	25	231	571	23	3
		1982	16,281	6,050.0	985	3	3	6	17	241	684	26	5
	PERCENT CHANGE		+.0	-12.8	-12.8	-100.0	-33.3	-33.3	+47.1	-4.1	-16.5	-11.5	-40.0
TAMPICO		2 1983	966	.0	0	0	0	0	0	0	0	0	0
		1982	966	103.5	1	0	0	0	0	0	1	0	0
WILL COUNTY TOTAL		1983	315,442	4,775.2	15063	28	56	297	877	3453	9099	1072	181
		1982	315,442	5,140.1	16214	24	54	322	896	4335	9166	1223	194
	PERCENT CHANGE		+.0	-7.1	-7.1	+16.7	+3.7	-7.8	-2.1	-20.3	-.7	-12.3	-6.7
WILL S.O.		1983	110,119	2,753.4	3032	17	14	31	209	985	1568	172	36
		1982	110,129	3,084.6	3397	5	12	30	232	1164	1643	258	53
	PERCENT CHANGE		+.0	-10.7	-10.7	+240.0	+16.7	+3.3	-9.9	-15.4	-4.6	-33.3	-32.1
BEECHER		1983	2,024	2,915.0	59	0	0	1	0	20	34	4	0
		1982	2,024	2,371.5	48	0	0	0	0	12	27	9	0
	PERCENT CHANGE		+.0	+22.9	+22.9	+.0	+.0	+.0	+.0	+66.7	+25.9	-55.6	+.0
BOLINGBROOK		1983	37,261	2,375.1	885	1	1	10	29	190	591	55	8
		1982	37,261	2,563.0	955	0	0	20	41	205	634	49	6
	PERCENT CHANGE		+.0	-7.3	-7.3	+.0	+.0	-50.0	-29.3	-7.3	-6.8	+12.2	+33.3
BRAIDWOOD		1983	3,421	3,332.4	114	0	0	0	6	35	71	2	0
		1982	3,421	4,793.9	164	0	1	2	6	39	104	9	3
	PERCENT CHANGE		+.0	-30.5	-30.5	+.0	-100.0	-100.0	+.0	-10.3	-31.7	-77.8	-100.0
CHANNAHON		1983	3,734	3,186.9	119	0	0	0	7	19	82	11	0
		1982	3,734	2,704.9	101	0	0	1	1	24	63	12	0
	PERCENT CHANGE		+.0	+17.8	+17.8	+.0	+.0	-100.0	+600.0	-20.8	+30.2	-8.3	+.0
CREST HILL		1983	9,252	6,560.7	607	0	2	6	14	127	412	37	9
		1982	9,252	7,771.3	719	3	3	14	30	161	453	49	6
	PERCENT CHANGE		+.0	-15.6	-15.6	-100.0	-33.3	-57.1	-53.3	-21.1	-9.1	-24.5	+50.0
CRETE		1983	5,417	5,538.1	300	0	3	0	8	58	211	19	1
		1982	5,417	5,722.7	310	1	0	4	1	87	198	19	0
	PERCENT CHANGE		+.0	-3.2	-3.2	-100.0	+.0	-100.0	+700.0	-33.3	+6.6	+.0	+.0
FRANKFORT		1983	4,357	2,616.5	114	0	0	0	3	12	85	12	2
		1982	4,357	3,787.0	165	0	0	0	5	46	100	13	1
	PERCENT CHANGE		+.0	-30.9	-30.9	+.0	+.0	+.0	-40.0	-73.9	-15.0	-7.7	+100.0
JOLIET		1983	77,956	8,947.4	6975	8	28	232	506	1471	4077	553	100
		1982	77,956	9,116.7	7107	14	30	223	469	1907	3839	522	103
	PERCENT CHANGE		+.0	-1.9	-1.9	-42.9	-6.7	+4.0	+7.9	-22.9	+6.2	+5.9	-2.9
LOCKPORT		1983	9,170	6,106.9	560	0	2	5	9	97	396	51	0
		1982	9,170	8,396.9	770	0	4	7	8	177	530	42	2
	PERCENT CHANGE		+.0	-27.3	-27.3	+.0	-50.0	-28.6	+12.5	-45.2	-25.3	+21.4	-100.0
MANHATTAN		1983	1,944	3,343.6	65	0	0	0	2	13	45	3	2
		1982	1,944	4,115.2	80	0	0	0	7	24	44	4	1
MOKENA		1983	4,578	4,936.7	226	0	0	1	17	46	135	25	2
		1982	4,578	3,604.2	165	0	0	0	3	46	96	18	2
	PERCENT CHANGE		+.0	+37.0	+37.0	+.0	+.0	+.0	+466.7	+.0	+40.6	+38.9	+.0
MONEE		1983	993	5,438.1	54	0	0	1	0	11	35	7	0
		1982	993	6,948.6	69	0	0	1	1	14	40	13	0
	PERCENT CHANGE		+.0	-21.7	-21.7	+.0	+.0	+.0	-100.0	-21.4	-12.5	-46.2	+.0

NEW LENOX	1983	5.792	3.677.5	213	0	1	2	0	39	158	13	0
	1982	5.792	3.694.8	214	0	0	2	2	31	159	19	1
PERCENT CHANGE		+.0	-.5	-.5	+.0	+.0	+.0	-100.0	+25.8	-.6	-31.6	-100.0
PARK FOREST SO	1983	6.245	5.700.6	356	2	2	1	17	97	182	54	1
	1982	6.245	6.501.2	406	0	2	10	24	92	198	78	2
PERCENT CHANGE		+.0	-12.3	-12.3	+.0	+.0	-90.0	-29.2	+5.4	-8.1	-30.8	-50.0
PEOTONE	1983	2,832	2.683.6	76	0	0	0	3	26	34	13	0
	1982	2.832	3.389.8	96	0	0	0	2	14	61	19	0
PERCENT CHANGE		+.0	-20.8	-20.8	+.0	+.0	+.0	+50.0	+85.7	-44.3	-31.6	+.0
PLAINFIELD	1983	3.777	1.932.8	73	0	0	2	0	15	56	0	0
	1982	3.767	2.229.9	84	0	0	0	4	21	53	4	2
PERCENT CHANGE		+.3	-13.3	-13.1	+.0	+.0	+.0	-100.0	-28.6	+5.7	-100.0	-100.0
ROCKDALE	1983	1.913	2.456.9	47	0	0	1	5	4	31	6	0
	1982	1.913	3.031.9	58	0	0	0	4	6	44	4	0
PERCENT CHANGE		+.0	-19.0	-19.0	+.0	+.0	+.0	+25.0	-33.3	-29.5	+50.0	+.0
ROMEOVILLE	1983	15.519	4.388.2	681	0	1	1	32	122	491	19	15
	1982	15.519	4.362.4	677	1	1	3	38	158	438	35	3
PERCENT CHANGE		+.0	+.6	+.6	-100.0	+.0	-66.7	-15.8	-22.8	+12.1	-45.7	+400.0
SHOREWOOD	1983	4.714	3.160.8	149	0	2	1	8	27	106	4	1
	1982	4.714	4.921.5	232	0	0	1	6	46	154	21	4
PERCENT CHANGE		+.0	-35.8	-35.8	+.0	+.0	+.0	+33.3	-41.3	-31.2	-81.0	-75.0
WILMINGTON	1983	4,424	5.809.2	257	0	0	2	2	37	204	9	3
	1982	4.424	7,888.8	349	0	1	4	12	60	244	24	4
PERCENT CHANGE		+.0	-26.4	-26.4	+.0	-100.0	-50.0	-83.3	-38.3	-16.4	-62.5	-25.0
GOVERNOR'S ST.UNIV	1983	0	.0	44	0	0	0	0	0	41	3	0
	1982	0	.0	48	0	0	0	0	1	44	2	1
JOLIET JR COLLEGE	1983	0	.0	57	0	0	0	0	2	54	0	1
	4 1982											
WILLIAMSON COUNTY TOTAL	1983	56.856	2.508.3	1483	2	8	14	105	445	821	85	3
	1982	56.856	2,182.7	1241	0	9	20	58	376	673	95	10
PERCENT CHANGE		+.0	+19.5	+19.5	+.0	-11.1	-30.0	+81.0	+18.4	+22.0	-10.5	-70.0
WILLIAMSON S.O.	1983	24,799	2.197.7	545	0	5	4	64	183	258	30	1
	1982	24,799	1,895.2	470	0	6	9	29	172	219	29	6
PERCENT CHANGE		+.0	+16.0	+16.0	+.0	-16.7	-55.6	+120.7	+6.4	+17.8	+3.4	-83.3
CARTERVILLE	1983	3.445	522.5	18	0	0	0	4	1	12	1	0
	1982	3.445	290.3	10	0	1	1	4	1	1	1	1
PERCENT CHANGE		+.0	+80.0	+80.0	+.0	-100.0	-100.0	+.0	+.0	+1100.0	+.0	-100.0
HERRIN	1983	10,708	2.726.9	292	1	1	1	19	84	165	20	1
	1982	10,708	1,727.7	185	0	0	3	3	49	109	21	0
PERCENT CHANGE		+.0	+57.8	+57.8	+.0	+.0	-66.7	+533.3	+71.4	+51.4	-4.8	+.0
JOHNSTON CITY	1983	3.873	3.408.2	132	1	0	2	5	41	73	10	0
	1982	3.873	1.910.7	74	0	0	1	4	14	48	7	0
PERCENT CHANGE		+.0	+78.4	+78.4	+.0	+.0	+100.0	+25.0	+192.9	+52.1	+42.9	+.0
MARION	1983	14.031	3.435.3	482	0	2	6	12	132	305	24	1
	1982	14,031	3,499.4	491	0	2	6	18	136	289	37	3
PERCENT CHANGE		+.0	-1.8	-1.8	+.0	+.0	+.0	-33.3	-2.9	+5.5	-35.1	-66.7
JOHN A LOGAN COLL	1983	0	.0	14	0	0	1	1	4	8	0	0
	1982	0	.0	11	0	0	0	0	4	7	0	0
WINNEBAGO COUNTY TOTAL	1983	250.884	6,454.4	16193	9	77	388	782	4968	9463	460	46
	1982	250,884	7,070.6	17739	13	64	504	918	4999	10645	514	82
PERCENT CHANGE		+.0	-8.7	-8.7	-30.8	+20.3	-23.0	-14.8	-.6	-11.1	-10.5	-43.9
WINNEBAGO S.O.	1983	65.687	3.172.6	2084	3	15	20	96	808	1057	85	0
	1982	65,687	3,571.5	2346	1	8	33	128	845	1234	95	2
PERCENT CHANGE		+.0	-11.2	-11.2	+200.0	+87.5	-39.4	-25.0	-4.4	-14.3	-10.5	-100.0
CHERRY VALLEY	1983	541	31,423.3	170	0	0	0	0	14	151	5	0
	1982	541	39,371.5	213	1	0	0	5	17	186	4	0
PERCENT CHANGE		+.0	-20.2	-20.2	-100.0	+.0	+.0	-100.0	-17.6	-18.8	+25.0	+.0

2 NO INDEX CRIMES 4 REPORTED THRU OTHER AGENCY

CRIME INDEX/CRIME RATE COMPARISON — 1983/1982 con't.

GEOGRAPHIC AREA	COUNTY	YEAR	POPULATION	RATE PER 100,000	TOTAL CRIME INDEX	MURDER & VOLUN. MANSLTR	FORCIBLE RAPE	ROBBERY	AGRVT. ASSAULT & BATTERY	BURGLARY BREAKING OR ENTERING	THEFT	MOTOR VEHICLE THEFT	ARSON
DURAND		1983	1,073	1,491.1	16	0	0	0	0	3	13	0	0
		1982	1,073	2,609.5	28	0	0	0	0	1	26	1	0
	PERCENT CHANGE		+.0	-42.9	-42.9	+.0	+.0	+.0	+.0	+200.0	-50.0	-100.0	+.0
LOVES PARK		1983	13,192	6,572.2	867	0	2	7	22	172	637	23	4
		1982	13,192	6,701.0	884	0	6	8	26	193	622	19	10
	PERCENT CHANGE		+.0	-1.9	-1.9	+.0	-66.7	-12.5	-15.4	-10.9	+2.4	+21.1	-60.0
MACHESNEY PARK		1983	19,514	4,847.8	946	0	8	4	35	223	651	23	2
		1982	19,514	5,867.6	1145	0	2	15	28	256	819	22	3
	PERCENT CHANGE		+.0	-17.4	-17.4	+.0	+300.0	-73.3	+25.0	-12.9	-20.5	+4.5	-33.3
PECATONICA		1983	1,732	1,097.0	19	0	0	0	0	4	14	1	0
		1982	1,732	692.8	12	0	0	0	0	2	7	3	0
	PERCENT CHANGE		+.0	+58.3	+58.3	+.0	+.0	+.0	+.0	+100.0	+100.0	-66.7	+.0
ROCKFORD		1983	139,712	8,261.3	11542	6	51	351	619	3646	6529	301	39
		1982	139,712	8,954.1	12510	11	45	441	719	3548	7333	348	65
	PERCENT CHANGE		+.0	-7.7	-7.7	-45.5	+13.3	-20.4	-13.9	+2.8	-11.0	-13.5	-40.0
ROCKTON		1983	2,313	4,020.8	93	0	0	0	2	20	68	3	0
		1982	2,313	3,545.2	82	0	1	0	3	17	58	3	0
	PERCENT CHANGE		+.0	+13.4	+13.4	+.0	-100.0	+.0	-33.3	+17.6	+17.2	+.0	+.0
ROSCOE		1983	1,388	4,178.7	58	0	0	0	2	10	41	5	0
		1982	1,388	3,458.2	48	0	1	0	0	7	36	4	0
	PERCENT CHANGE		+.0	+20.8	+20.8	+.0	-100.0	+.0	+.0	+42.9	+13.9	+25.0	+.0
SO BELOIT		1983	4,088	6,971.6	285	0	1	6	6	51	207	13	1
		1982	4,088	9,075.3	371	0	1	7	7	104	236	14	2
	PERCENT CHANGE		+.0	-23.2	-23.2	+.0	+.0	-14.3	-14.3	-51.0	-12.3	-7.1	-50.0
WINNEBAGO		1983	1,644	2,250.6	37	0	0	0	0	17	20	0	0
		1982	1,644	1,581.5	26	0	0	0	1	9	15	1	0
	PERCENT CHANGE		+.0	+42.3	+42.3	+.0	+.0	+.0	-100.0	+88.9	+33.3	-100.0	+.0
ROCK VALLEY COLL		1983	0	.0	76	0	0	0	0	0	75	1	0
		1982	0	.0	74	0	0	0	1	0	73	0	0
	PERCENT CHANGE		+.0	+.0	+2.7	+.0	+.0	+.0	-100.0	+.0	+2.7	+.0	+.0
WOODFORD COUNTY TOTAL		1983	33,399	1,116.8	373	0	0	1	9	94	259	8	2
		1982	33,399	1,080.9	361	0	2	2	7	82	257	6	5
	PERCENT CHANGE		+.0	+3.3	+3.3	+.0	-100.0	-50.0	+28.6	+14.6	+.8	+33.3	-60.0
WOODFORD S. O.		1983	24,572	826.1	203	0	0	0	3	65	129	6	0
		1982	24,572	818.0	201	0	1	2	2	67	126	2	1
	PERCENT CHANGE		+.0	+1.0	+1.0	+.0	-100.0	-100.0	+50.0	-3.0	+2.4	+200.0	-100.0
EUREKA		1983	4,306	2,531.4	109	0	0	1	0	15	91	1	1
		1982	4,306	1,904.3	82	0	0	0	0	4	73	2	3
	PERCENT CHANGE		+.0	+32.9	+32.9	+.0	+.0	+.0	+.0	+275.0	+24.7	-50.0	-66.7
METAMORA		1983	2,482	1,772.8	44	0	0	0	5	10	27	1	1
		1982	2,482	2,457.7	61	0	1	0	4	4	49	2	1
	PERCENT CHANGE		+.0	-27.9	-27.9	+.0	-100.0	+.0	+25.0	+150.0	-44.9	-50.0	+.0
MINONK		1983	2,039	833.7	17	0	0	0	1	4	12	0	0
		1982	2,039	833.7	17	0	0	0	1	7	9	0	0
	PERCENT CHANGE		+.0	+.0	+.0	+.0	+.0	+.0	+.0	-42.9	+33.3	+.0	+.0
SUMMARY													
SHERIFF OFF TOTALS		1983	2,284,513	2,079.0	47496	75	251	440	2224	16336	25198	2621	351
		1982	2,319,922	2,245.6	52097	62	268	464	2375	17684	27826	3013	405
	PERCENT CHANGE		-1.5	-7.4	-8.8	+21.0	-6.3	-5.2	-6.4	-7.6	-9.4	-13.0	-13.3
POLICE DEPT TOTALS		1983	6,101,450	4,899.9	298964	261	1079	6258	12543	71482	185498	19986	1857
		1982	6,091,750	5,060.9	308299	279	1014	6545	13540	74071	190613	20297	1940
	PERCENT CHANGE		+.2	-3.2	-3.0	-6.5	+6.4	-4.4	-7.4	-3.5	-2.7	-1.5	-4.3

UNIVERSITY TOTALS		1983	0	.0	6610	3	13	42	44	525	5818	148	17
		1982	0	.0	6888	0	13	40	46	497	6116	147	29
		PERCENT CHANGE	+.0	+.0	-4.0	+.0	+.0	+5.0	-4.3	+5.6	-4.9	+.7	-41.4
SEC. OF STATE TOTALS		1983	0	.0	3	0	0	0	0	0	2	1	0
		1982	0	.0	13	0	0	0	0	1	3	9	0
		PERCENT CHANGE	+.0	+.0	-76.9	+.0	+.0	+.0	+.0	-100.0	-33.3	-88.9	+.0
STATE TOTALS		1983	8.385.963	4.210.3	353073	339	1343	6740	14811	88343	216516	22756	2225
		1982	8.411.672	4.366.5	367297	341	1295	7049	15961	92253	224558	23466	2374
		PERCENT CHANGE	-.3	-3.6	-3.9	-.0	+3.7	-4.4	-7.2	-4.2	-3.6	-3.0	-6.3

RAILROADS

ALTON-SOUTHERN RR	ST CLAIR	1983	0	.0	5	0	0	0	0	0	5	0	0
1		1982	0	.0	3	0	0	0	1	0	2	0	0
ATC TOP SFE RR	COOK	1983	0	.0	66	0	0	0	0	26	39	0	1
		1982	0	.0	66	0	0	0	0	15	51	0	0
		PERCENT CHANGE	+.0	+.0	+.0	+.0	+.0	+.0	+.0	+73.3	-23.5	+.0	+.0
BELT RAILWAY CO	COOK	1983	0	.0	111	0	0	1	0	87	22	0	1
		1982	0	.0	197	0	0	0	1	166	28	0	2
		PERCENT CHANGE	+.0	+.0	-43.7	+.0	+.0	+.0	-100.0	-47.6	-21.4	+.0	-50.0
CHESSIE RR	COOK	1983	0	.0	597	0	0	1	0	533	62	1	0
1		1982	0	.0	450	0	0	1	0	396	53	0	0
CHI-ILL MIDLAND RR 1	SANGAMON	1983	0	.0	5	0	0	0	0	0	5	0	0
1		1982	0	.0	10	0	0	0	0	0	8	0	2
CHI-MIL-STP-PAC RR	COOK	1983	0	.0	125	0	0	0	0	58	64	1	2
		1982	0	.0	161	0	0	1	1	38	120	0	1
		PERCENT CHANGE	+.0	+.0	-22.4	+.0	+.0	-100.0	-100.0	+52.6	-46.7	+.0	+100.0
CHI-N W TRANS RR	COOK	1983	0	.0	1116	0	1	14	21	895	166	12	7
		1982	0	.0	979	0	0	5	8	735	220	7	4
		PERCENT CHANGE	+.0	+.0	+14.0	+.0	+.0	+180.0	+162.5	+21.8	-24.5	+71.4	+75.0
CHICAGO NW RAILRD	MADISON	1983	0	.0	34	0	0	0	0	9	23	1	1
		1982	0	.0	34	0	0	0	0	8	26	0	0
		PERCENT CHANGE	+.0	+.0	+.0	+.0	+.0	+.0	+.0	+12.5	-11.5	+.0	+.0
ELGIN-JOLIET-EAST	WILL	1983	0	.0	55	0	0	0	0	12	42	1	0
		1982	0	.0	65	0	0	0	0	9	55	1	0
		PERCENT CHANGE	+.0	+.0	-15.4	+.0	+.0	+.0	+.0	+33.3	-23.6	+.0	+.0
ICG ILLINOIS	ICG - TOTAL	1983	0	.0	227	0	1	13	5	52	151	0	5
		1982	0	.0	637	0	1	5	2	247	358	16	8
		PERCENT CHANGE	+.0	+.0	-64.4	+.0	+.0	+160.0	+150.0	-78.9	-57.8	-100.0	-37.5
LOUISVL NASHVL RR	JEFFERSON	1983	0	.0	2	0	0	0	0	0	2	0	0
1		1982	0	.0	3	0	0	0	0	0	3	0	0
LOUISVL NASHVL RR	VERMILION	1983	0	.0	3	0	0	0	0	1	2	0	0
1		1982	0	.0	3	0	0	0	0	0	3	0	0
MO-PAC-BELLEVL RR 1	ST CLAIR	1983	0	.0	37	0	0	0	0	0	37	0	0
		1982	0	.0	205	0	0	0	0	1	204	0	0
SOO LINE RR	COOK	1983	0	.0	67	0	0	0	0	41	25	0	1
1		1982	0	.0	60	0	0	0	0	49	11	0	0
SOUTHERN RR 2	ST CLAIR	1983	0	.0	0	0	0	0	0	0	0	0	0
2		1982	0										
ST LOUIS SW RR	ST CLAIR	1983	0	.0	5	0	0	0	0	2	2	1	0
		1982	0	.0	5	0	0	0	0	0	5	0	0
RAILROADS — TOTAL	TOTAL	1983	0	.0	2455	0	2	29	26	1716	647	17	18
	TOTAL	1982	0	.0	2878	0	1	12	13	1664	1147	24	17
		PERCENT CHANGE	+.0	+.0	-14.7	+.0	+100.0	+141.7	+100.0	+3.1	-43.6	-29.2	+5.9

1 ONE OR MORE MONTHS DATA MISSING 2 NO INDEX CRIMES

CRIME INDEX/CRIME RATE COMPARISON — 1983/1982 con't.

PARK DISTRICTS

CITY/ TOWN		COUNTY	YEAR	POPULATION	RATE PER 100,000	TOTAL CRIME INDEX	MURDER & VOLUN. MANSLTR	FORCIBLE RAPE	ROBBERY	AGRVT. ASSAULT & BATTERY	BURGLARY BREAKING OR ENTERING	THEFT	MOTOR VEHICLE THEFT	ARSON
DECATUR PK DIST	1	MACON	1983	0	.0	0	0	0	0	0	0	0	0	0
	1		1982	0	.0	2	0	0	0	1	0	1	0	0
MUNDELEIN PARK DIS	1	LAKE	1983	0	.0	0	0	0	0	0	0	0	0	0
	1		1982	0	.0	2	0	0	0	0	2	0	0	0
PEKIN PARK DIST		TAZEWELL	1983	0	.0	21	0	0	0	3	2	16	0	0
	1		1982	0	.0	17	0	0	0	1	5	10	0	1
ROCKFORD PARK DIST		WINNEBAGO	1983	0	.0	155	0	1	6	14	35	94	3	2
			1982	0	.0	168	0	4	7	11	34	108	2	2
		PERCENT CHANGE		+.0	+.0	-7.7	+.0	-75.0	-14.3	+27.3	+2.9	-13.0	+50.0	+.0
PARK DISTRICTS — TOTAL		TOTAL	1983	0	.0	176	0	1	6	17	37	110	3	2
		TOTAL	1982	0	.0	189	0	4	7	13	41	119	2	3
		PERCENT CHANGE		+.0	+.0	-6.9	+.0	-75.0	-14.3	+30.8	-9.8	-7.6	+50.0	-33.3

HOSPITALS

CITY/ TOWN		COUNTY	YEAR	POPULATION	RATE PER 100,000	TOTAL CRIME INDEX	MURDER & VOLUN. MANSLTR	FORCIBLE RAPE	ROBBERY	AGRVT. ASSAULT & BATTERY	BURGLARY BREAKING OR ENTERING	THEFT	MOTOR VEHICLE THEFT	ARSON
COOK CO. HOSPITAL		COOK	1983	0	.0	358	0	0	3	4	5	337	9	0
			1982	0	.0	305	0	0	2	5	6	286	6	0
		PERCENT CHANGE		+.0	+.0	+17.4	+.0	+.0	+50.0	-20.0	-16.7	+17.8	+50.0	+.0
OAK FOREST HOSP.		COOK	1983	0	.0	110	0	0	1	0	0	107	2	0
			1982	0	.0	149	0	0	0	0	1	145	2	1
		PERCENT CHANGE		+.0	+.0	-26.2	+.0	+.0	+.0	+.0	-100.0	-26.2	+.0	-100.0
HOSPITALS — TOTAL		TOTAL	1983	0	.0	468	0	0	4	4	5	444	11	0
		TOTAL	1982	0	.0	454	0	0	2	5	7	431	8	1
		PERCENT CHANGE		+.0	+.0	+3.1	+.0	+.0	+100.0	-20.0	-28.6	+3.0	+37.5	-100.0

OTHER AGENCIES

CITY/ TOWN		COUNTY	YEAR	POPULATION	RATE PER 100,000	TOTAL CRIME INDEX	MURDER & VOLUN. MANSLTR	FORCIBLE RAPE	ROBBERY	AGRVT. ASSAULT & BATTERY	BURGLARY BREAKING OR ENTERING	THEFT	MOTOR VEHICLE THEFT	ARSON
ROCKFORD AIRPORT		WINNEBAGO	1983	0	.0	27	0	0	0	0	6	19	2	0
			1982	0	.0	22	0	0	0	0	1	20	1	0
		TOTAL	1983	0	.0	27	0	0	0	0	6	19	2	0
		TOTAL	1982	0	.0	22	0	0	0	0	1	20	1	0
		PERCENT CHANGE		+.0	+.0	+22.7	+.0	+.0	+.0	+.0	+500.0	-5.0	+100.0	+.0
DETECTIVE CITY	4	WILLIAMSON	1983											
			1982	0	.0	504	0	9	14	8	237	185	41	10
DUPAGE FOREST PRES		DUPAGE	1983	0	.0	41	0	0	0	0	7	31	1	2
			1982	0	.0	46	0	0	0	0	9	32	3	2
		PERCENT CHANGE		+.0	+.0	-10.9	+.0	+.0	+.0	+.0	-22.2	-3.1	-66.7	+.0
LAKE FOREST PRESRV		LAKE	1983	0	.0	15	0	0	0	0	2	13	0	0
			1982	0	.0	22	0	0	0	1	2	19	0	0
MENTAL HEALTH PD		COOK	1983	0	.0	53	0	1	6	1	7	37	1	0
			1982	0	.0	51	0	0	3	0	1	47	0	0
		PERCENT CHANGE		+.0	+.0	+3.9	+.0	+.0	+100.0	+.0	+600.0	-21.3	+.0	+.0
WILL FOREST PRES		WILL	1983	0	.0	13	0	1	0	1	2	9	0	0
	1		1982	0	.0	13	0	0	1	0	1	8	2	1
		TOTAL	1983	0	.0	122	0	2	6	2	18	90	2	2
		TOTAL	1982	0	.0	636	0	9	18	9	250	291	46	13
		PERCENT CHANGE		+.0	+.0	-80.8	+.0	-77.8	-66.7	-77.8	-92.8	-69.1	-95.7	-84.6

ILLINOIS STATE POLICE (Figures include assists to other agencies)

ISP DISTRICT 1		WHITESIDE	1983	0	.0	30	0	1	1	10	13	0	5	0
			1982	0	.0	30	3	0	1	4	9	0	13	0
		PERCENT CHANGE		+.0	+.0	+.0	-100.0	+.0	+.0	+150.0	+44.4	+.0	-61.5	+.0
ISP DISTRICT 10		CHAMPAIGN	1983	0	.0	48	3	0	5	16	6	0	18	0
			1982	0	.0	91	2	1	6	9	30	0	43	0
		PERCENT CHANGE		+.0	+.0	-47.3	+50.0	-100.0	-16.7	+77.8	-80.0	+.0	-58.1	+.0
ISP DISTRICT 11		MADISON	1983	0	.0	172	4	3	27	14	62	0	59	3
			1982	0	.0	248	5	5	28	11	90	0	107	2
		PERCENT CHANGE		+.0	+.0	-30.6	-20.0	-40.0	-3.6	+27.3	-31.1	+.0	-44.9	+50.0
ISP DISTRICT 12		EFFINGHAM	1983	0	.0	71	0	0	11	9	25	1	25	0
			1982	0	.0	119	1	2	14	21	24	0	56	1
		PERCENT CHANGE		+.0	+.0	-40.3	-100.0	-100.0	-21.4	-57.1	+4.2	+.0	-55.4	-100.0
ISP DISTRICT 13		PERRY	1983	0	.0	79	1	0	15	19	16	0	28	0
			1982	0	.0	58	1	2	9	11	9	0	24	2
		PERCENT CHANGE		+.0	+.0	+36.2	+.0	-100.0	+66.7	+72.7	+77.8	+.0	+16.7	-100.0
ISP DISTRICT 14	1	MCDONOUGH	1983	0	.0	24	2	0	3	0	7	0	12	0
	1		1982	0	.0	24	1	1	5	1	4	0	11	1
ISP DISTRICT 15		DUPAGE	1983	0	.0	56	2	2	5	6	2	0	39	0
			1982	0	.0	83	0	1	11	20	3	0	48	0
		PERCENT CHANGE		+.0	+.0	-32.5	+.0	+100.0	-54.5	-70.0	-33.3	+.0	-18.8	+.0
ISP DISTRICT 16	1	WINNEBAGO	1983	0	.0	16	2	0	0	0	3	0	11	0
			1982	0	.0	47	0	0	1	7	17	0	22	0
ISP DISTRICT 17	1	LASALLE	1983	0	.0	31	0	1	2	4	7	1	16	0
			1982	0	.0	51	0	2	4	4	5	0	35	1
ISP DISTRICT 18	1	MONTGOMERY	1983	0	.0	25	4	0	2	2	10	0	7	0
			1982	0	.0	33	0	0	6	9	10	0	8	0
ISP DISTRICT 19		WHITE	1983	0	.0	53	0	4	2	15	20	0	12	0
			1982	0	.0	66	0	4	11	8	28	0	15	0
		PERCENT CHANGE		+.0	+.0	-19.7	+.0	+.0	-81.8	+87.5	-28.6	+.0	-20.0	+.0
ISP DISTRICT 2		KANE	1983	0	.0	68	1	4	2	10	22	1	28	0
			1982	0	.0	93	2	0	7	20	23	0	39	2
		PERCENT CHANGE		+.0	+.0	-26.9	-50.0	+.0	-71.4	-50.0	-4.3	+.0	-28.2	-100.0
ISP DISTRICT 20	1	PIKE	1983	0	.0	23	1	1	0	5	10	0	6	0
	1		1982	0	.0	35	1	2	0	5	12	0	15	0
ISP DISTRICT 25	3	SANGAMON	1983	0										
	3		1982	0										
ISP DISTRICT 3		COOK	1983	0	.0	25	0	0	3	7	1	0	14	0
			1982	0	.0	68	0	1	2	7	2	0	56	0
		PERCENT CHANGE		+.0	+.0	-63.2	+.0	-100.0	+50.0	+.0	-50.0	+.0	-75.0	+.0
ISP DISTRICT 4		COOK	1983	0	.0	48	1	0	10	5	4	0	28	0
			1982	0	.0	85	1	3	6	15	11	0	49	0
		PERCENT CHANGE		+.0	+.0	-43.5	+.0	-100.0	+66.7	-66.7	-63.6	+.0	-42.9	+.0
ISP DISTRICT 5		WILL	1983	0	.0	60	2	2	5	9	11	0	30	1
			1982	0	.0	42	1	1	2	7	5	0	26	0
		PERCENT CHANGE		+.0	+.0	+42.9	+100.0	+100.0	+150.0	+28.6	+120.0	+.0	+15.4	+.0
ISP DISTRICT 50	1	SANGAMON	1983	0	.0	7	0	0	0	0	3	0	4	0
	1		1982	0	.0	15	0	0	0	6	0	0	9	0
ISP DISTRICT 6	1	LIVINGSTON	1983	0	.0	10	0	0	2	0	0	0	8	0
	1		1982	0	.0	30	0	0	5	5	4	0	16	0
ISP DISTRICT 7		ROCK ISLAND	1983	0	.0	31	0	1	1	8	9	0	12	0
			1982	0	.0	42	0	1	1	7	17	0	16	0
		PERCENT CHANGE		+.0	+.0	-26.2	+.0	+.0	+.0	+14.3	-47.1	+.0	-25.0	+.0

1 ONE OR MORE MONTHS DATA MISSING 3 NO RETURN FROM AGENCY 4 REPORTED THRU OTHER AGENCY

CRIME INDEX/CRIME RATE COMPARISON — 1983/1982 con't.

ILLINOIS STATE POLICE con't.

CITY/ TOWN	COUNTY	YEAR	POPULATION	RATE PER 100.000	TOTAL CRIME INDEX	MURDER & VOLUN. MANSLTR	FORCIBLE RAPE	ROBBERY	AGRVT. ASSAULT & BATTERY	BURGLARY BREAKING OR ENTERING	THEFT	MOTOR VEHICLE THEFT	ARSON
ISP DISTRICT 8	WOODFORD	1983	0	.0	60	1	0	2	11	15	0	30	1
		1982	0	.0	67	2	0	12	9	17	0	25	2
	PERCENT CHANGE		+.0	+.0	-10.4	-50.0	+.0	-83.3	+22.2	-11.8	+.0	+20.0	-50.0
ISP DISTRICT 9	SANGAMON	1983	0	.0	64	2	1	8	9	13	0	31	0
		1982	0	.0	82	4	0	7	10	20	0	41	0
	PERCENT CHANGE		+.0	+.0	-22.0	-50.0	+.0	+14.3	-10.0	-35.0	+.0	-24.4	+.0
ISP SUB POST 6A 1	IROQUOIS	1983	0	.0	13	0	0	0	3	2	2	4	2
1		1982	0	.0	18	0	0	4	0	5	0	9	0
ISP SUBPOST 13A 3	ALEXANDER	1983	0										
3		1982	0										
ILLINOIS STATE POLICE — TOTAL	TOTAL	1983	0	.0	1014	26	20	106	162	261	5	427	7
	TOTAL	1982	0	.0	1427	24	26	142	196	345	0	683	11
	PERCENT CHANGE		+.0	+.0	-28.9	+8.3	-23.1	-25.4	-17.3	-24.3	+.0	-37.5	-36.4

DIVISION OF CRIMINAL INVESTIGATION (Figures include assists to other agencies)

DIVISION OF INVEST	SANGAMON	1983	0	.0	945	148	55	79	65	172	323	49	54
		1982	0	.0	1154	130	62	115	82	212	376	94	83
	PERCENT CHANGE		+.0	+.0	-18.1	+13.8	-11.3	-31.3	-20.7	-18.9	-14.1	-47.9	-34.9
DCI — TOTAL	TOTAL	1983	0	.0	945	148	55	79	65	172	323	49	54
	TOTAL	1982	0	.0	1154	130	62	115	82	212	376	94	83
	PERCENT CHANGE		+.0	+.0	-18.1	+13.8	-11.3	-31.3	-20.7	-18.9	-14.1	-47.9	-34.9

1 ONE OR MORE MONTHS DATA MISSING 3 NO RETURN FROM AGENCY

STANDARD METROPOLITAN STATISTICAL AREAS

STANDARD METROPOLITAN STATISTICAL AREAS
1983

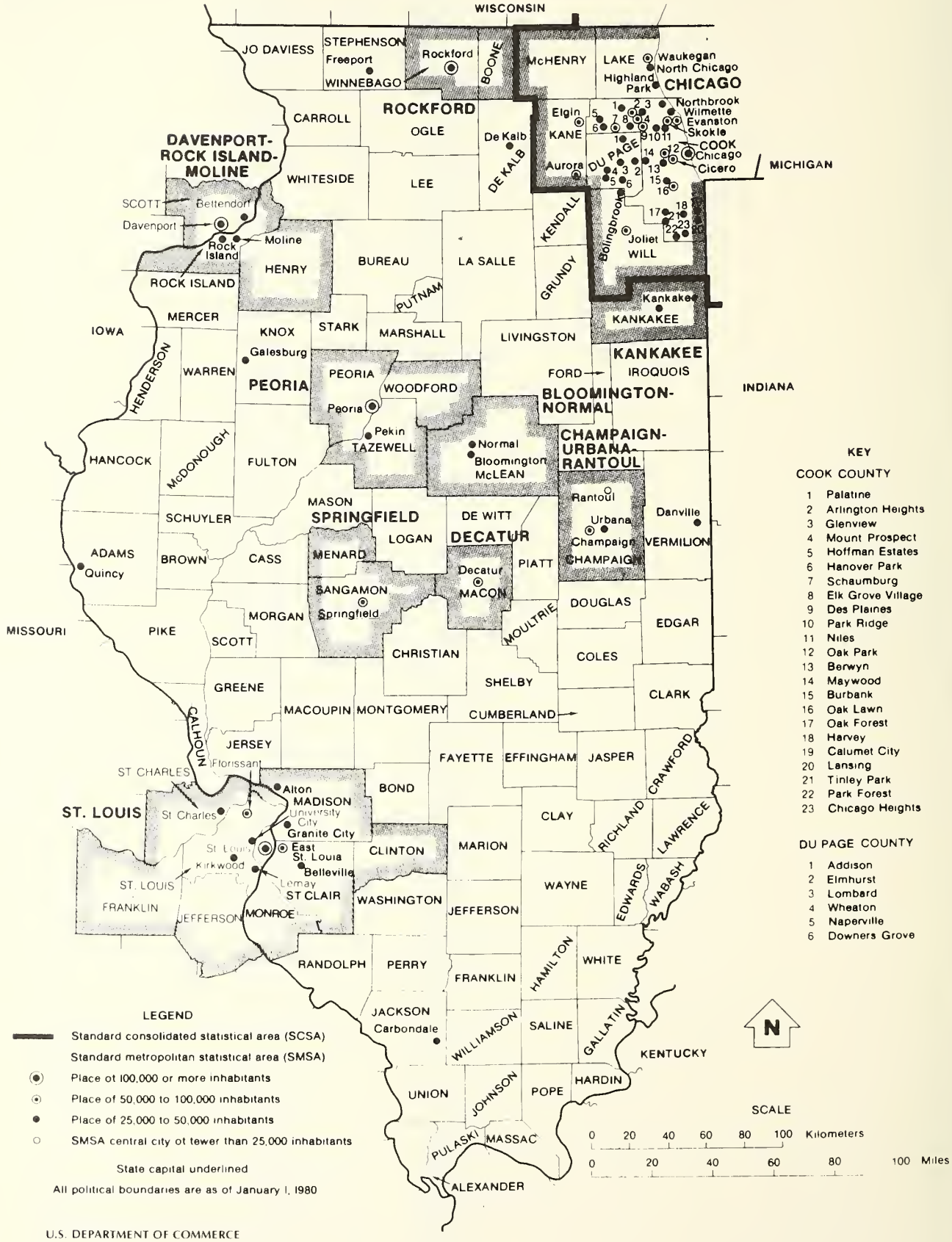

U.S. DEPARTMENT OF COMMERCE
BUREAU OF THE CENSUS

STANDARD METROPOLITAN STATISTICAL AREAS

A Standard Metropolitan Statistical Area (SMSA) includes a city of more than 50,000 and the county in which the city is located, plus other cities which exhibit strong ties with the city. The county sheriff's office is also included for crime reporting purposes.* Two of the SMSAs overlap with Iowa and Missouri. Areas outside of Illinois that are included in an SMSA are deleted from the statistics presented here.

SMSA Summary

The estimated population of core cities and suburban areas — the two regions that comprise the SMSAs — accounts for 74.0 percent of the state population. The total SMSA index crimes account for 84.3 percent of the Illinois Crime Index.

CRIME INDEX/CRIME RATE COMPARISON
SMSAs
1982/1983

	POPULATION	CRIME RATE PER 100,000	TOTAL CRIME INDEX	MURDER & VOLUN. MANSLTR.	FORCIBLE RAPE	ROBBERY	AGGRVT. ASSAULT & BATTERY	BURGLARY BREAKING OR ENTERING	THEFT	MOTOR VEHICLE THEFT	ARSON
1982	6,235,212	4950.6	308,683	302	1,109	6,540	13,570	77,636	186,085	21,410	2,031
1983	6,207,842	4793.6	297,578	295	1,145	6,226	12,573	73,990	180,388	21,051	1,910
% CHANGE	−.4	−3.2	−3.6	−2.3	+3.3	−4.8	−7.4	−4.7	−3.1	−1.7	−6.0

SMSA Core Summary

A core city is within an SMSA and has a population of 50,000 or more inhabitants. The "twin central cities" of certain SMSAs have combined populations of 50,000 or more inhabitants and are considered together as a core city.*

The inhabitants of core cities represent 19.4 percent of the state's population and 26.2 percent of the SMSAs' population. Core cities account for 32.3 percent of the Illinois index crimes and 38.3 percent of the total SMSA index crimes.

CRIME INDEX/CRIME RATE COMPARISON
CORE CITY SMSA
1982/1983

	POPULATION	CRIME RATE PER 100,000	TOTAL CRIME INDEX	MURDER & VOLUN. MANSLTR.	FORCIBLE RAPE	ROBBERY	AGGRVT. ASSAULT & BATTERY	BURGLARY BREAKING OR ENTERING	THEFT	MOTOR VEHICLE THEFT	ARSON
1982	1,622,911	7110.7	115,400	131	519	3,525	6,777	30,331	67,755	5,583	779
1983	1,623,869	7016.0	113,931	131	575	3,551	6,401	30,082	66,920	5,501	770
% CHANGE	+.1	−1.3	−1.3	+.0	+10.8	+.7	−5.6	−.8	−1.2	−1.5	−1.2

***Source: U.S. Bureau of the Census**

SMSA Suburban Summary

A suburban area consists of cities and towns with 50,000 or less population, including the counties which are within the SMSA. The county sheriff's office is included in the suburban area.*

Suburban areas lie outside core cities and are bounded by the SMSA lines. The inhabitants of suburban areas represent 54.7 percent of the state's population and 73.8 percent of the SMSAs' population. Suburban areas account for 52.0 percent of the Illinois index crimes and 61.7 percent of the total SMSA index crimes.

CRIME INDEX/CRIME RATE COMPARISON
SUBURBAN SMSA
1982/1983

	POPULATION	CRIME RATE PER 100,000	TOTAL CRIME INDEX	MURDER & VOLUN. MANSLTR.	FORCIBLE RAPE	ROBBERY	AGGRVT. ASSAULT & BATTERY	BURGLARY BREAKING OR ENTERING	THEFT	MOTOR VEHICLE THEFT	ARSON
1982	4,612,301	4190.6	193,283	171	590	3,015	6,793	47,305	118,330	15,827	1,252
1983	4,583,973	4006.3	183,647	164	570	2,675	6,172	43,908	113,468	15,550	1,140
% CHANGE	-.6	-4.4	-5.0	-4.1	-3.4	-11.3	-9.1	-7.2	-4.1	-1.8	-9.0

Rural Area Summary

A rural area is the unincorporated portion of a county ouside the SMSAs. For I-UCR purposes, rural areas are composed of the sheriff's jurisdiction outside of the SMSAs.*

The inhabitants of the rural areas represent 13.1 percent of the state's population. Rural areas account for 4.3 percent of the Illinois index crimes.

CRIME INDEX/CRIME RATE COMPARISON
RURAL AREAS
1982/1983

	POPULATION	CRIME RATE PER 100,000	TOTAL CRIME INDEX	MURDER & VOLUN. MANSLTR.	FORCIBLE RAPE	ROBBERY	AGGRVT. ASSAULT & BATTERY	BURGLARY BREAKING OR ENTERING	THEFT	MOTOR VEHICLE THEFT	ARSON
1982	1,102,868	1447.1	15,960	14	64	78	613	5,005	9,454	607	125
1983	1,101,004	1378.1	15,173	16	60	84	703	4,931	8,781	485	113
% CHANGE	-.2	-4.8	-4.9	+14.3	-6.3	+7.7	+14.7	-1.5	-7.1	-20.1	-9.6

Other Cities Summary

Other cities are urban places outside of the SMSAs. For I-UCR purposes, these are cities and towns outside the SMSAs and surrounded by rural areas, that are not under the jurisdiction of the county sheriffs' offices.*

The inhabitants of other cities account for 12.8 percent of the state's population. Other cities account for 11.4 percent of the Illinois index crimes.

CRIME INDEX/CRIME RATE COMPARISON
OTHER CITIES
1982/1983

	POPULATION	CRIME RATE PER 100,000	TOTAL CRIME INDEX	MURDER & VOLUN. MANSLTR.	FORCIBLE RAPE	ROBBERY	AGGRVT. ASSAULT & BATTERY	BURGLARY BREAKING OR ENTERING	THEFT	MOTOR VEHICLE THEFT	ARSON
1982	1,073,592	3971.8	42,641	25	122	431	1,778	9,611	29,016	1,440	218
1983	1,077,117	3743.2	40,319	28	138	430	1,535	9,422	27,345	1,219	202
% CHANGE	+.3	-5.8	-5.5	+12.0	+13.1	-.2	-13.7	-2.0	-5.8	-15.4	-7.3

***Source: U.S. Bureau of the Census**

CHICAGO POLICE DEPARTMENT

VIOLENT CRIMES
PROPERTY CRIMES

SECTION VI

INTRODUCTION

Chicago Police Department's crime data for 1983 are presented separately for the second consecutive year due to reporting problems which surfaced in late 1982. Chicago Police Department auditors conducted an internal audit in early 1983 which concluded that 40.7 percent of the 2,386 cases studied were incorrectly classified as unfounded during 1982. Serious concern arose from these findings relative to the reliability of Chicago Police Department's data and the impact on statewide crime trends. Chicago Police Department's data are presented separately in order to minimize the distortion of statewide crime trends.

It is noteworthy that the Chicago Police Department completely revised and implemented new reporting procedures during 1983 which have significantly enhanced the integrity and reliability of Chicago's crime data. The revised reporting practices have resulted in dramatic increases in all crime index categories for 1983. However, caution is advised in any analysis of these data as much of the increase may be attributed to a more creditable crime reporting system.

CRIME INDEX OFFENSES
CHICAGO POLICE DEPARTMENT
1981-1983

	INDEX OFFENSE	YEAR	NUMBER OF OFFENSES	% VOLUME CHANGE	CRIME RATE PER 100,000	% CHANGE
VIOLENT CRIMES	MURDER AND VOLUNTARY MANSLAUGHTER	1981	877		29.2	
		1982	668	– 23.8	22.2	– 24.0
		1983	729	+ 9.1	24.3	+ 9.5
	FORCIBLE RAPE	1981	1,255		41.8	
		1982	1,112	– 11.4	37.0	– 11.5
		1983	2,246	+ 102.0	74.7	+ 101.9
	ROBBERY	1981	16,118		536.4	
		1982	16,307	+ 1.2	542.7	+ 1.2
		1983	23,471	+ 43.9	781.1	+ 43.9
	AGGRAVATED ASSAULT	1981	7,359		244.9	
		1982	8,317	+ 13.0	276.8	+ 13.0
		1983	13,330	+ 60.3	443.6	+ 60.3
	SUBTOTAL	1981	25,609		852.2	
		1982	26,404	+ 3.1	878.7	+ 3.1
		1983	39,776	+ 50.6	1323.6	+ 50.6
PROPERTY CRIMES	BURGLARY	1981	30,112		1002.0	
		1982	32,249	+ 7.1	1073.2	+ 7.1
		1983	48,955	+ 51.8	1629.1	+ 51.8
	THEFT	1981	88,197		2934.9	
		1982	92,388	+ 4.8	3074.4	+ 4.8
		1983	113,821	+ 23.2	3787.6	+ 23.2
	MOTOR VEHICLE THEFT	1981	29,398		978.3	
		1982	30,850	+ 4.9	1026.6	+ 4.9
		1983	39,051	+ 26.6	1299.5	+ 26.6
	ARSON	1981	2,179		72.5	
		1982	1,651	– 24.2	54.9	– 24.3
		1983	1,951	+ 18.2	64.9	+ 18.2
	SUBTOTAL	1981	149,886		4987.8	
		1982	157,138	+ 4.8	5229.1	+ 4.8
		1983	203,778	+ 29.7	6781.1	+ 29.7
CRIME INDEX TOTAL		1981	175,495		5840.0	
		1982	183,542	+ 4.6	6107.7	+ 4.6
		1983	243,554	+ 32.7	8104.8	+ 32.7

All totals shown for each category of offense and arrest information reflect data reported on offenses that occurred between January 1, 1983, and December 31, 1983. The Chicago Police Department percentages presented for violent crimes, property crimes, and the Crime Index cannot be integrated into the similar data presented for the rest of Illinois.

PERCENTAGE OF ARRESTS FOR CRIME INDEX OFFENSES CHICAGO POLICE DEPARTMENT 1983

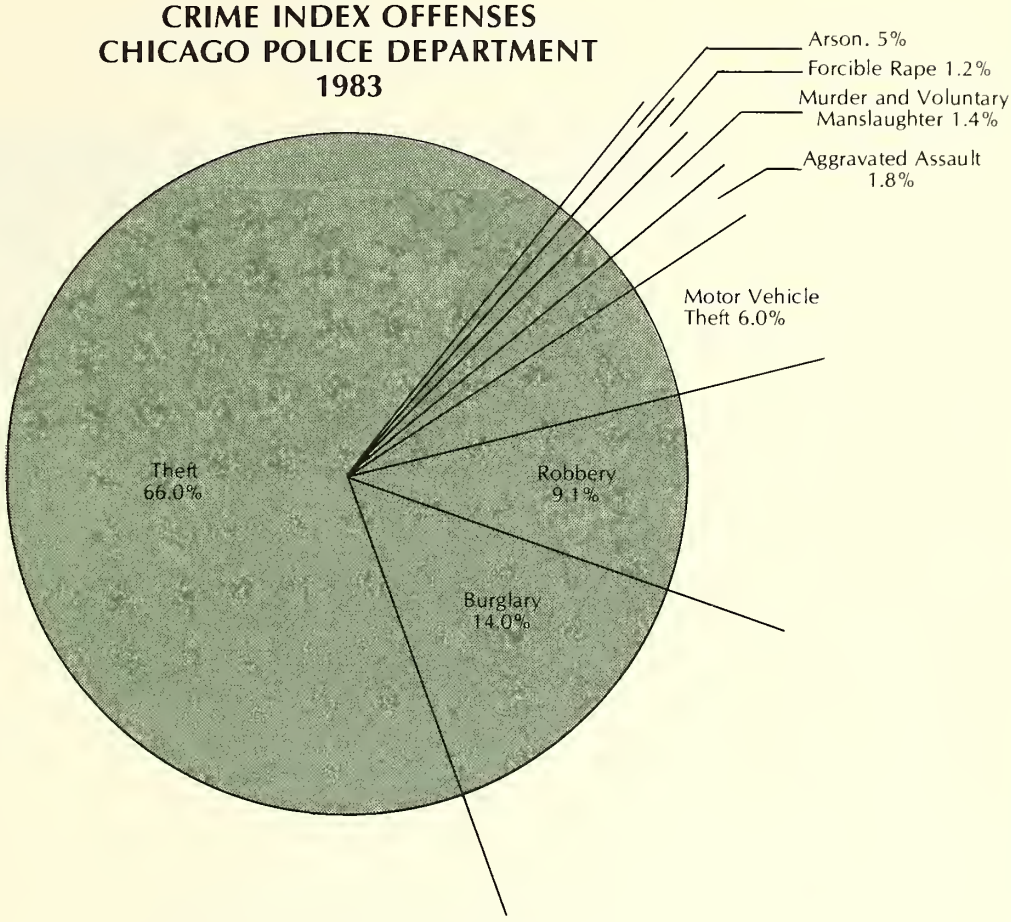

CRIME INDEX ARRESTS CHICAGO POLICE DEPARTMENT 1982/1983

	AGE		SEX		RACE							TOTAL ARRESTS
	Adult	Juvenile	Male	Female	White	Black	Mexican	Puerto Rican	Asian/ Pacific Islander	Amer. Indian/ Alaskan	Other Hisp.	
1982	40,885	18,171	50,053	9,003	15,017	43,801	0	0	136	102	0	59,056
1983	41,676	18,270	51,245	8,701	14,316	45,412	0	0	112	106	0	59,946
% CHANGE 1982-1983	+1.9	+.5	+2.4	−3.4	−4.7	+3.7	—	—	−17.7	+3.9	—	+1.5
% TOTAL ARRESTS	69.5	30.5	85.5	14.5	23.9	75.8	← .4 →					

Percentages may not equal 100 due to rounding.

VIOLENT CRIMES

VIOLENT CRIMES OFFENSES
CHICAGO POLICE DEPARTMENT
1982/1983

	POPULATION	%CRIME INDEX	CRIME RATE PER 100,000	TOTAL
1982	3,005,072	14.4	878.7	26,404
1983	3,005,072	16.3	1323.6	39,776
% CHANGE	+ .0	+ 13.2	+ 50.6	+ 50.6

VIOLENT CRIMES OFFENSES BY MONTH
CHICAGO POLICE DEPARTMENT
1982/1983

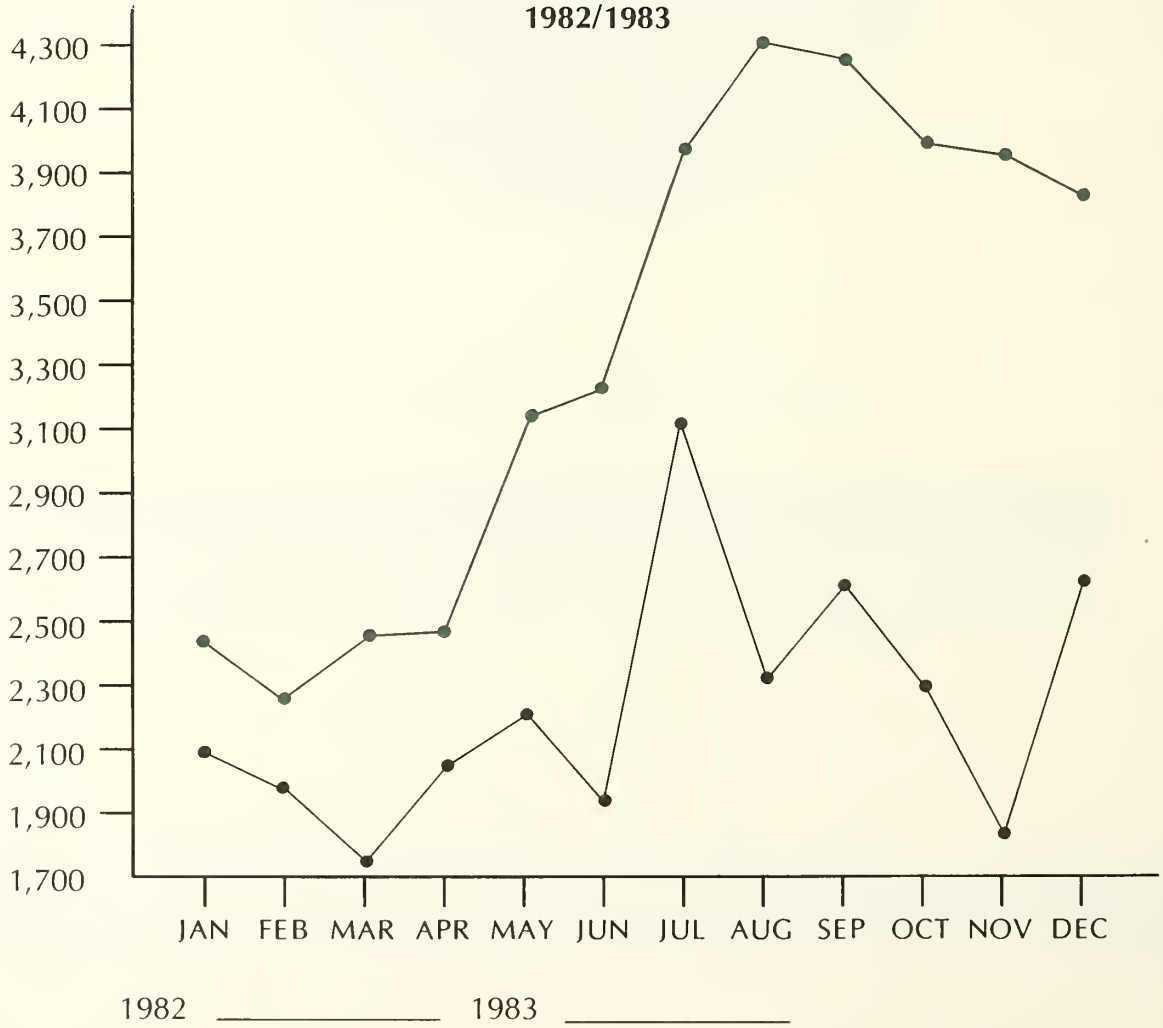

PERCENTAGE OF ARRESTS FOR VIOLENT CRIMES
CHICAGO POLICE DEPARTMENT
1983

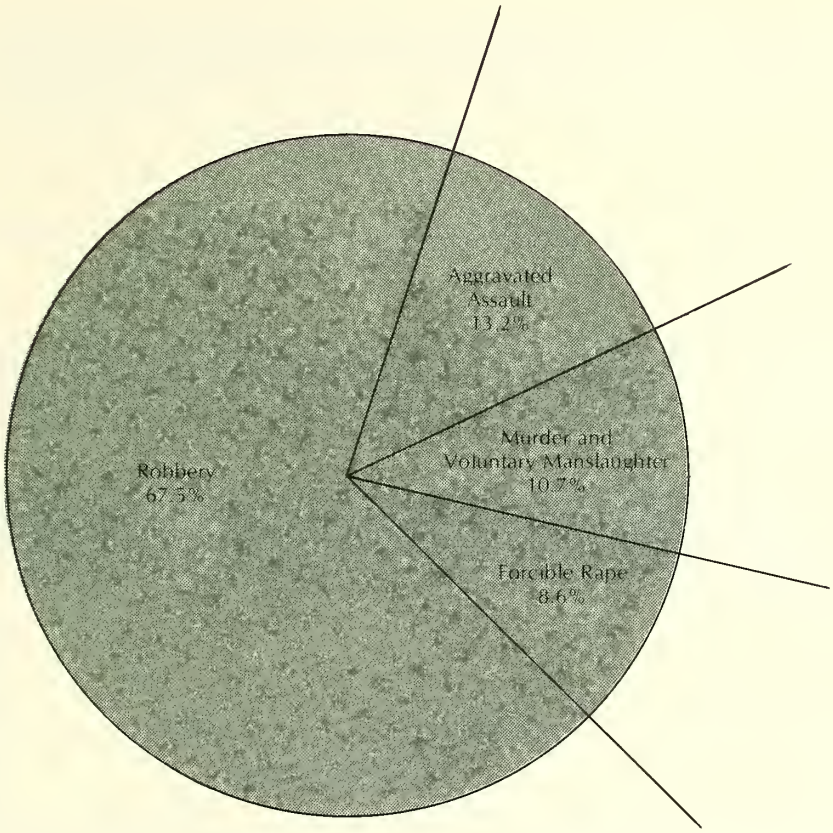

VIOLENT CRIMES ARRESTS
CHICAGO POLICE DEPARTMENT
1982/1983

	AGE		SEX		RACE							TOTAL ARRESTS
	Adult	Juvenile	Male	Female	White	Black	Mexican	Puerto Rican	Asian/ Pacific Islander	Amer. Indian/ Alaskan	Other Hisp.	
1982	6,391	2,713	8,470	634	1,711	7,372	0	0	9	12	0	9,104
1983	5,725	2,356	7,548	533	1,553	6,499	0	0	12	17	0	8,081
% CHANGE 1982-1983	– 10.4	– 13.2	– 10.9	– 15.9	– 9.2	– 11.8	—	—	+ 33.3	+ 41.7	—	11.2
% TOTAL ARRESTS	70.9	29.2	93.4	6.6	19.2	80.4	← .4 →					

Percentages may not equal 100 due to rounding.

MURDER AND VOLUNTARY MANSLAUGHTER

MURDER AND VOLUNTARY MANSLAUGHTER OFFENSES
CHICAGO POLICE DEPARTMENT
1982/1983

	POPULATION	% VIOLENT CRIMES	% CRIME INDEX	CRIME RATE PER 100,000	TOTAL
1982	3,005,072	2.5	.4	22.2	668
1983	3,005,072	1.8	.3	24.3	729
% CHANGE	+.0	−28.0	−25.0	+9.5	+9.1

MURDER AND VOLUNTARY MANSLAUGHTER OFFENSES BY MONTH
CHICAGO POLICE DEPARTMENT
1982/1983

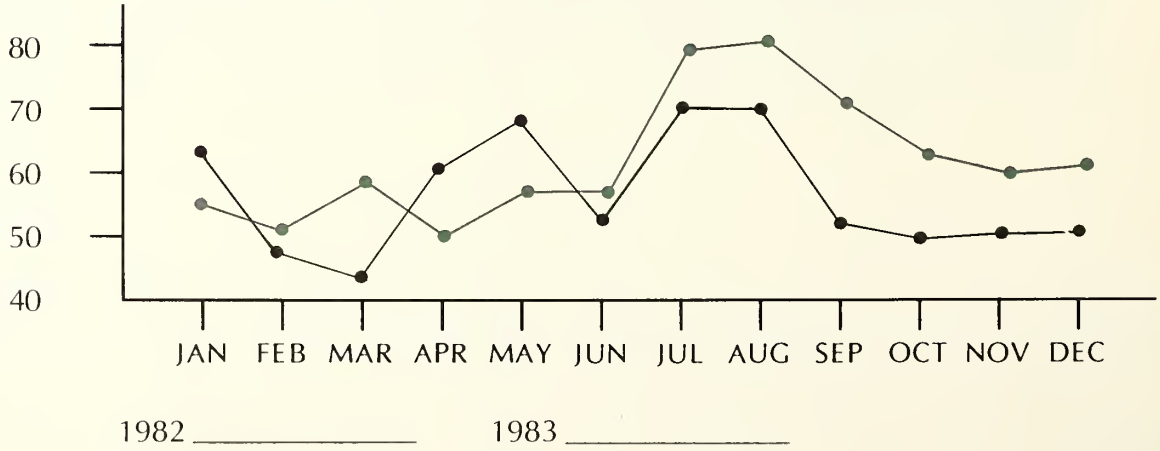

MURDER AND VOLUNTARY MANSLAUGHTER VICTIMS
MONTHLY PERCENTAGE OF TOTAL
CHICAGO POLICE DEPARTMENT
1982/1983

		MONTH												TOTAL
		J	F	M	A	M	J	J	A	S	O	N	D	
NUMBER OF OFFENSES	1982	63	47	43	61	67	52	68	68	51	48	50	50	668
	1983	53	50	57	48	56	56	78	79	69	62	60	61	729
% CHANGE		-15.9	+6.4	+32.6	+21.3	-16.4	+7.7	+14.7	+16.2	+35.3	+29.2	+20.0	+22.0	+9.1
MONTHLY PERCENTAGE OF TOTAL	1982	9.4	7.0	6.4	9.1	10.0	7.8	10.2	10.2	7.6	7.2	7.5	7.5	100.
	1983	7.3	6.9	7.8	6.6	7.7	7.7	10.7	10.8	9.5	8.5	8.2	8.4	100.

Percentages may not equal 100 due to rounding.

MURDER AND VOLUNTARY MANSLAUGHTER OFFENSES BY RELATIONSHIP
CHICAGO POLICE DEPARTMENT
1982/1983

RELATIONSHIP	MONTH												1983 Yearly Total	% Total	1982 Yearly Total	% Change
	J	F	M	A	M	J	J	A	S	O	N	D				
TYPE I — Victim and offender same family unit (includes common-law spouses and in-laws)	4	6	6	7	6	8	9	14	10	3	6	8	87	11.9	88	-1.1
TYPE II — Victim and offender known to each other but not same family unit (includes former spouses)	31	25	30	27	27	23	40	39	29	34	27	28	360	49.4	316	+13.9
TYPE III — Victim and offender strangers to each other	8	13	8	6	9	10	15	12	13	8	7	9	118	16.2	113	+4.4
TYPE IV — Unknown (all instances where the relationship of victim to offender cannot be determined)	10	6	13	8	14	15	14	14	17	17	20	16	164	22.5	151	+8.6
MONTHLY TOTAL	53	50	57	48	56	56	78	79	69	62	60	61	729	100.	668	+9.1

MURDER AND VOLUNTARY MANSLAUGHTER OFFENSES BY VICTIM'S SEX AND RACE
CHICAGO POLICE DEPARTMENT
1982/1983

VICTIM			MONTH												1983 Yearly Total	% Total	1982 Yearly Total	% Change
			J	F	M	A	M	J	J	A	S	O	N	D				
SEX	Male		38	40	53	39	46	42	69	71	57	52	53	44	604	82.9	541	+ 11.7
	Female		15	10	4	9	10	14	9	8	12	10	7	17	125	17.2	127	– 1.6
RACE	White	M	10	12	12	10	11	13	23	24	12	15	18	9	169	23.2	163	+ 3.7
		F	2	2	0	6	1	4	1	1	4	2	2	3	28	3.8	46	– 39.1
	Black	M	26	28	40	29	35	29	45	44	44	37	34	35	426	58.4	374	+ 13.9
		F	13	6	4	3	9	10	7	7	8	8	5	14	94	12.9	79	+ 19.0
	Other	M	2	0	1	0	0	0	1	3	1	0	1	0	9	1.2	4	+ 125.0
		F	0	2	0	0	0	0	1	0	0	0	0	0	3	.4	2	+ 50.0
MONTHLY TOTAL			53	50	57	48	56	56	78	79	69	62	60	61	729	100	668	+ 9.1

Percentages may not equal 100 due to rounding.

MURDER AND VOLUNTARY MANSLAUGHTER BY SITUATION
CHICAGO POLICE DEPARTMENT
1982/1983

Situations with multiple victims account for the difference between the number of murder and voluntary manslaughter victims and the number of offenses.

SITUATION	MONTH												1983 Yearly Total	% Total	1982 Yearly Total	% Change
	J	F	M	A	M	J	J	A	S	O	N	D				
Single Victim/ Single Offender	31	35	35	31	34	32	53	50	42	36	24	38	441	63.0	389	+ 13.4
Single Victim/ Unknown Offender(s)	10	4	11	7	12	15	13	14	18	17	20	16	157	22.4	138	+ 13.7
Single Victim/ Multiple Offenders	8	5	7	8	4	5	3	9	7	7	8	5	76	10.9	98	– 22.5
Multiple Victims/ Single Offender	2	1	0	0	1	1	2	1	1	1	4	1	15	2.1	9	+ 66.7
Multiple Victims/ Multiple Offenders	0	1	1	0	0	0	1	2	0	0	0	0	5	.7	4	+ 25.0
Multiple Victims/ Unknown Offender(s)	0	1	1	1	1	1	1	0	0	0	0	0	6	.9	6	+ .0
MONTHLY TOTAL	51	47	55	47	52	54	73	76	68	61	56	60	700	100	644	+ 8.7

MURDER AND VOLUNTARY MANSLAUGHTER OFFENSES BY TYPE OF WEAPON
CHICAGO POLICE DEPARTMENT
1982/1983

WEAPON	MONTH												1983 Yearly Total	% Total	1982 Yearly Total	% Change
	J	F	M	A	M	J	J	A	S	O	N	D				
HANDGUN	25	27	38	16	27	24	40	42	41	37	32	32	381	52.3	329	+15.8
RIFLE	2	2	1	0	1	1	2	0	1	1	0	0	11	1.5	16	−31.3
SHOTGUN	0	1	0	1	1	1	2	2	0	2	3	2	15	2.1	22	−31.8
GUN UNKNOWN	0	1	0	7	0	2	1	3	2	2	3	3	24	3.3	14	+71.4
KNIFE	16	12	14	15	21	17	19	15	18	9	16	17	189	25.9	145	+30.3
CLUB	3	1	1	4	1	8	8	10	4	5	3	2	50	6.9	59	-15.3
HANDS	4	3	1	0	3	0	4	2	0	3	1	1	22	3.0	31	−29.0
OTHER	3	3	2	5	2	3	2	5	3	3	2	4	37	5.1	52	-28.9
MONTHLY TOTAL	53	50	57	48	56	56	78	79	69	62	60	61	729	100	668	+9.1

Percentages may not equal 100 due to rounding.

MURDER AND VOLUNTARY MANSLAUGHTER ARRESTS
CHICAGO POLICE DEPARTMENT
1982/1983

	AGE		SEX		RACE							TOTAL ARRESTS
	Adult	Juvenile	Male	Female	White	Black	Mexican	Puerto Rican	Asian/ Pacific Islander	Amer. Indian/ Alaskan	Other Hisp.	
1982	928	51	856	123	238	735	0	0	2	4	0	979
1983	841	20	770	91	224	635	0	0	2	0	0	861
% CHANGE 1982-1983	−9.4	−60.8	−10.1	−26.0	−5.9	−13.6	—	—	+.0	−100.0	-	12.1
% TOTAL ARRESTS	97.7	2.3	89.4	10.6	26.0	73.8	← .2 →					

FORCIBLE RAPE

FORCIBLE RAPE OFFENSES
CHICAGO POLICE DEPARTMENT
1982/1983

	POPULATION	% VIOLENT CRIMES	% CRIME INDEX	CRIME RATE PER 100,000	TOTAL
1982	3,005,072	4.2	.6	37.0	1,112
1983	3,005,072	5.7	.9	74.7	2,246
% CHANGE	+.0	+35.7	+50.0	+101.9	+102.0

FORCIBLE RAPE OFFENSES BY MONTH
CHICAGO POLICE DEPARTMENT
1982/1983

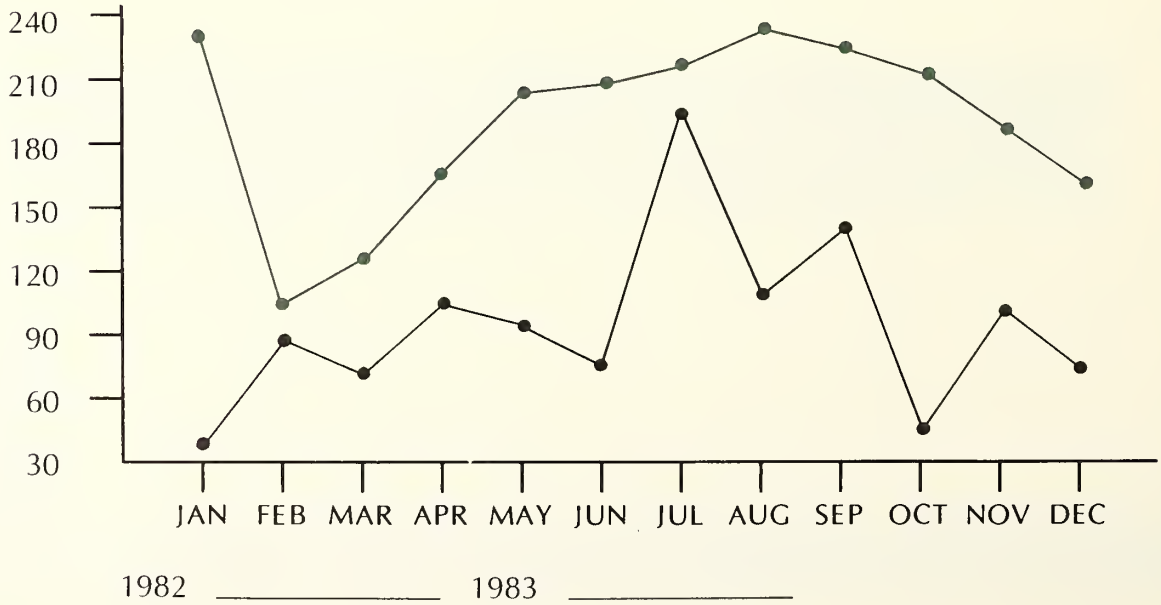

FORCIBLE RAPE ARRESTS
CHICAGO POLICE DEPARTMENT
1982/1983

	AGE		SEX		RACE							TOTAL ARRESTS
	Adult	Juvenile	Male	Female	White	Black	Mexican	Puerto Rican	Asian/ Pacific Islander	Amer. Indian/ Alaskan	Other Hisp.	
1982	714	76	790	0	127	661	0	0	0	2	0	790
1983	670	27	697	0	124	569	0	0	1	3	0	697
% CHANGE 1982-1983	-6.2	-64.5	-11.8	—	-2.4	-13.9	—	—	—	+50.0	—	-11.8
% TOTAL ARRESTS	96.1	3.9	100.0	—	17.8	81.6	← .6 →					

ROBBERY

ROBBERY OFFENSES
CHICAGO POLICE DEPARTMENT
1982/1983

	POPULATION	% VIOLENT CRIMES	% CRIME INDEX	CRIME RATE PER 100,000	TOTAL
1982	3,005,072	61.8	8.9	542.7	16,307
1983	3,005,072	59.0	9.6	781.1	23,471
% CHANGE	+.0	−4.5	+7.9	+43.9	+43.9

ROBBERY OFFENSES BY MONTH
CHICAGO POLICE DEPARTMENT
1982/1983

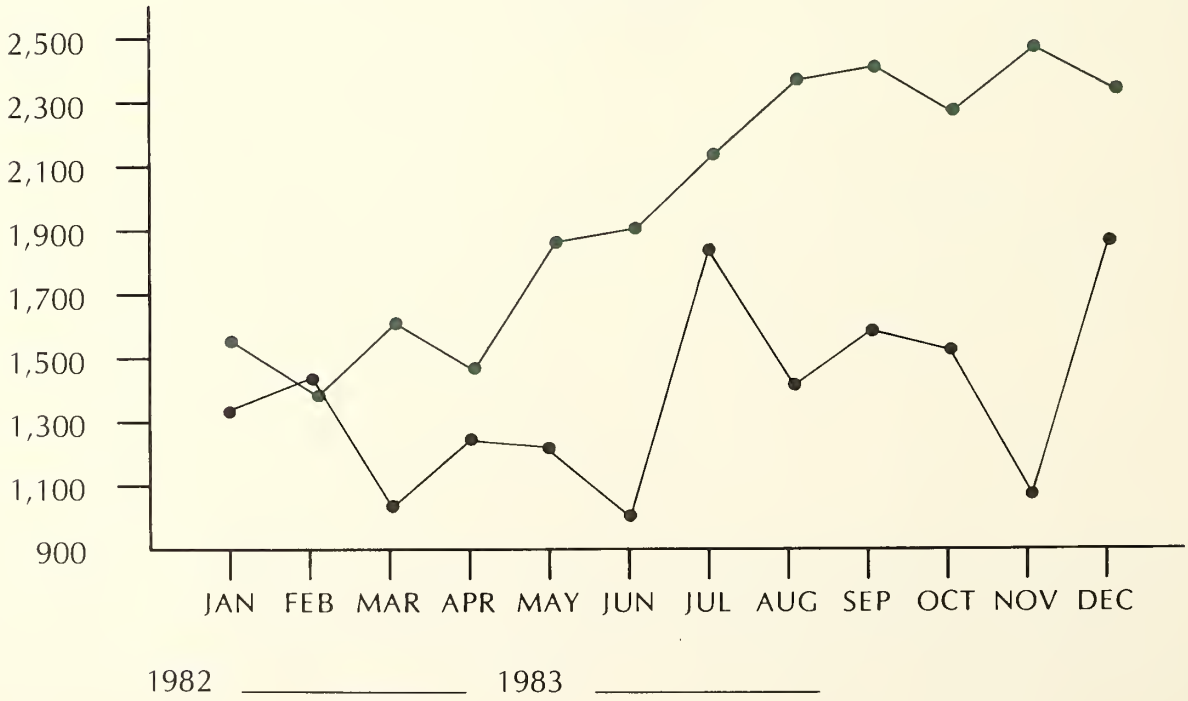

ROBBERY OFFENSES BY TYPE OF WEAPON
CHICAGO POLICE DEPARTMENT
1983

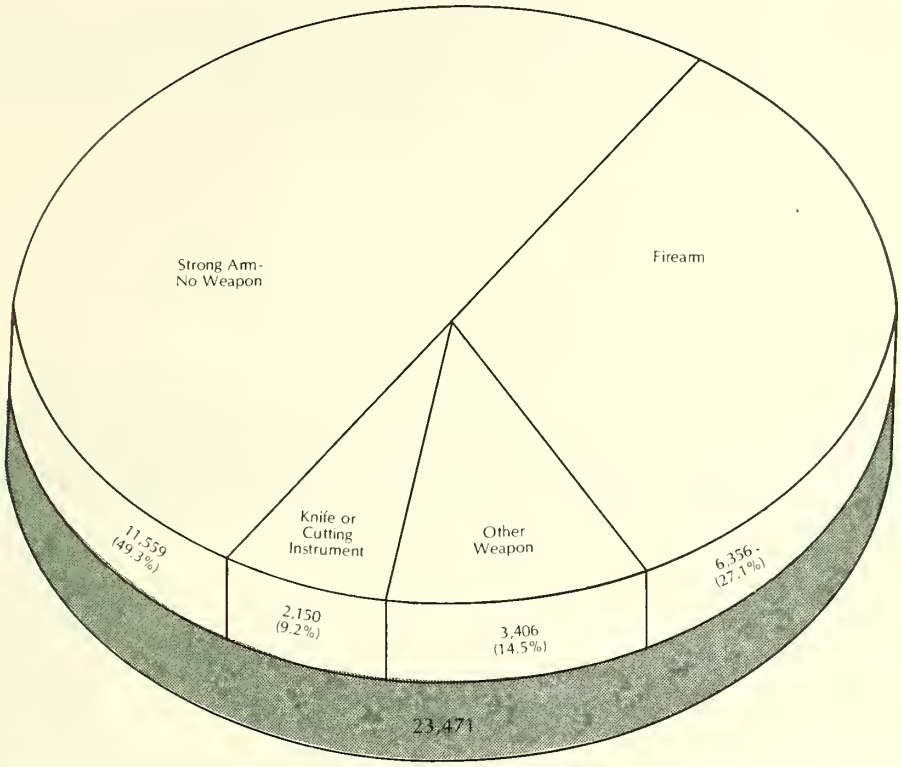

Percentages may not equal 100 due to rounding.

ROBBERY ARRESTS
CHICAGO POLICE DEPARTMENT
1982/1983

	AGE		SEX		RACE							TOTAL ARRESTS
	Adult	Juvenile	Male	Female	White	Black	Mexican	Puerto Rican	Asian/ Pacific Islander	Amer. Indian/ Alaskan	Other Hisp.	
1982	3,854	2,183	5,693	344	1,008	5,017	0	0	7	5	0	6,037
1983	3,515	1,943	5,145	313	954	4,484	0	0	9	11	0	5,458
% CHANGE 1982-1983	−8.8	−11.0	−9.6	−9.0	−5.4	−10.6	—	—	+28.6	+120.0	—	−9.6
% TOTAL ARRESTS	64.4	35.6	94.3	5.7	17.5	82.2	← .4 →					

Percentages may not equal 100 due to rounding.

AGGRAVATED ASSAULT

AGGRAVATED ASSAULT OFFENSES
CHICAGO POLICE DEPARTMENT
1982/1983

	POPULATION	% VIOLENT CRIMES	% CRIME INDEX	CRIME RATE PER 100,000	TOTAL
1982	3,005,072	31.5	4.5	276.8	8,317
1983	3,005,072	33.5	5.5	443.6	13,330
% CHANGE	+.0	+6.4	+22.2	+60.3	+60.3

AGGRAVATED ASSAULT OFFENSES BY MONTH
CHICAGO POLICE DEPARTMENT
1982/1983

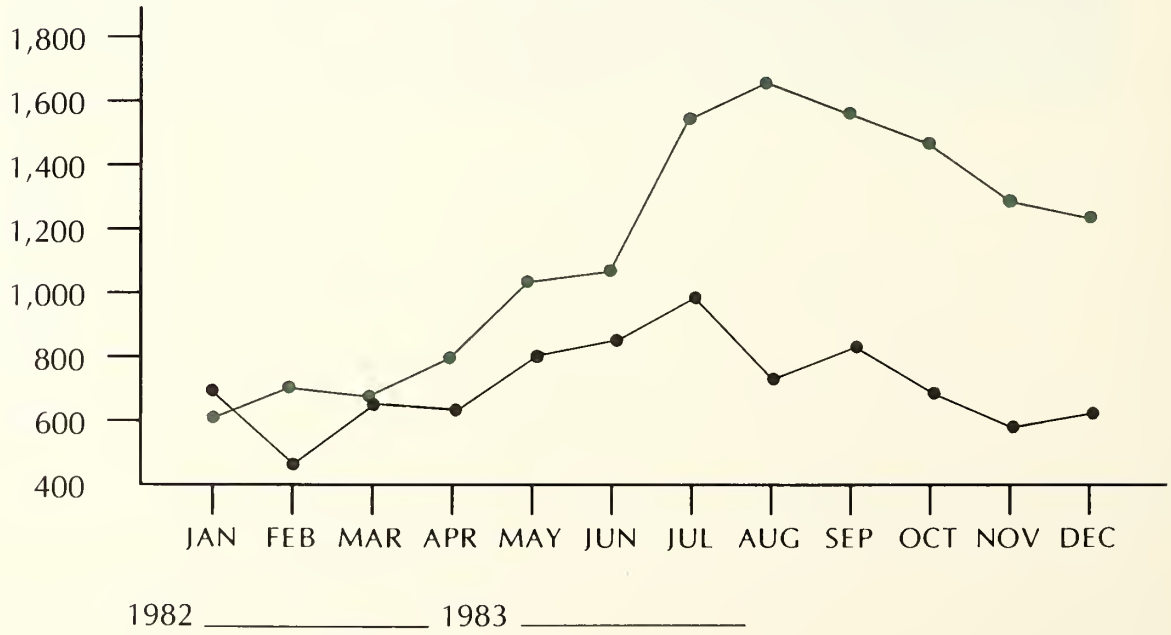

AGGRAVATED ASSAULT OFFENSES BY TYPE OF WEAPON
CHICAGO POLICE DEPARTMENT
1983

WEAPON	NUMBER OF OFFENSES	% TOTAL
Firearm	3,211	24.1
Knife or Cutting Instrument	4,497	33.7
Other Dangerous Weapon	4,742	35.6
Hands, Fists, Feet, Etc.	880	6.6
TOTAL	13,330	

AGGRAVATED ASSAULT ARRESTS
CHICAGO POLICE DEPARTMENT
1982/1983

	AGE		SEX		RACE							TOTAL ARRESTS
	Adult	Juvenile	Male	Female	White	Black	Mexican	Puerto Rican	Asian/ Pacific Islander	Amer. Indian/ Alaskan	Other Hisp.	
1982	895	403	1,131	167	338	959	0	0	0	1	0	1,298
1983	699	366	936	129	251	811	0	0	0	3	0	1,065
% CHANGE 1982-1983	– 21.9	– 9.2	– 17.2	– 22.8	– 25.7	– 15.4	—	—	—	+ 200.0	—	– 18.0
% TOTAL ARRESTS	65.6	34.4	87.9	12.1	23.6	76.2	← .3 →					

Percentages may not equal 100 due to rounding.

PROPERTY CRIMES

PROPERTY CRIMES OFFENSES
CHICAGO POLICE DEPARTMENT
1982/1983

	POPULATION	% CRIME INDEX	CRIME RATE PER 100,000	TOTAL
1982	3,005,072	85.6	5229.1	157,138
1983	3,005,072	83.7	6781.1	203,778
% CHANGE	+.0	−2.2	+29.7	+29.7

PROPERTY CRIMES OFFENSES BY MONTH
CHICAGO POLICE DEPARTMENT
1982/1983

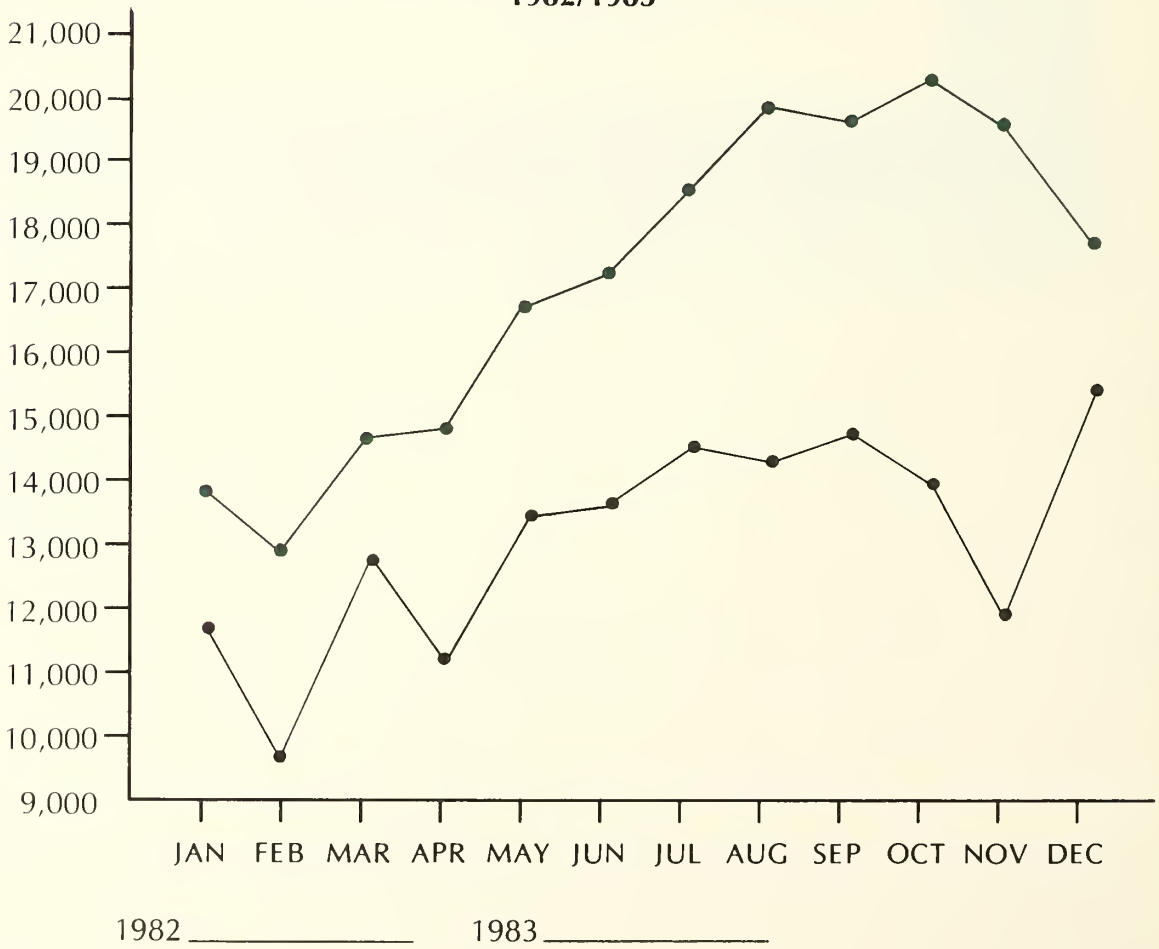

PERCENTAGE OF ARRESTS FOR PROPERTY CRIMES
CHICAGO POLICE DEPARTMENT
1983

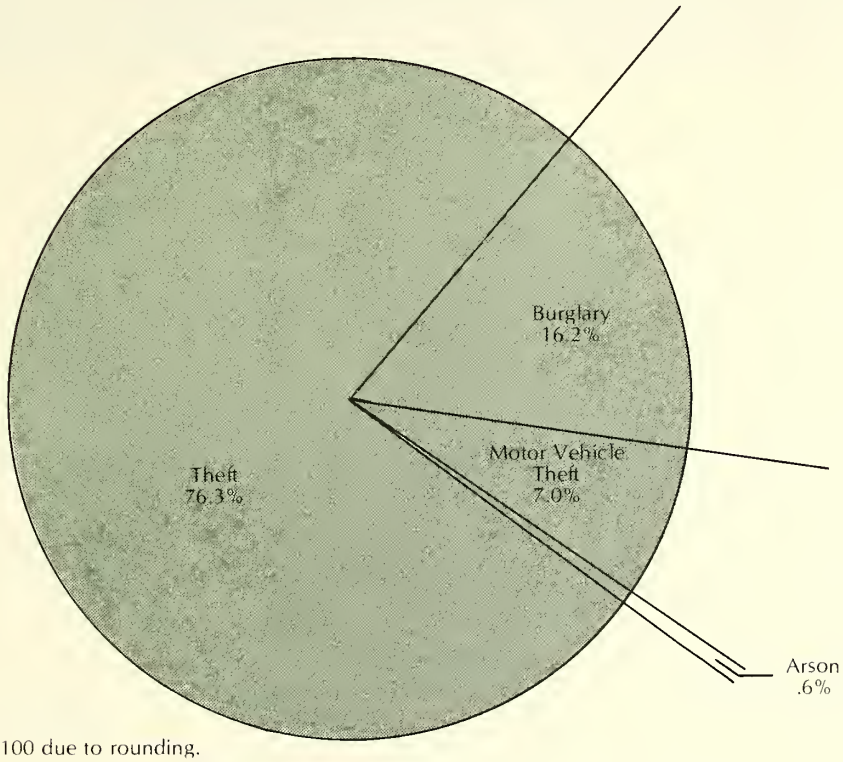

Percentages may not equal 100 due to rounding.

PROPERTY CRIMES ARRESTS
CHICAGO POLICE DEPARTMENT
1982/1983

	AGE		SEX		RACE							TOTAL ARRESTS
	Adult	Juvenile	Male	Female	White	Black	Mexican	Puerto Rican	Asian/ Pacific Islander	Amer. Indian/ Alaskan	Other Hisp.	
1982	34,494	15,458	41,583	8,369	13,306	36,429	0	0	127	90	0	49,952
1983	35,951	15,914	43,697	8,168	12,763	38,913	0	0	100	89	0	51,865
% CHANGE 1982-1983	+4.2	+3.0	+5.1	−2.4	+4.1	+6.8	—	—	−21.3	−1.1	—	+3.8
% TOTAL ARRESTS	69.3	30.7	84.3	15.8	24.6	75.0	← .4 →					

Percentages may not equal 100 due to rounding.

STOLEN PROPERTY BY CLASSIFICATION
CHICAGO POLICE DEPARTMENT
1983

CLASSIFICATION	NUMBER OF ACTUAL OFFENSES	VALUE OF STOLEN PROPERTY
Murder and Nonnegligent Manslaughter	729	$ ———
Forcible Rape	2,246	611
Robbery Total	23,471	3,464,300
(a) Highway (streets, alleys, etc.)	13,990	1,536,999
(b) Commercial House (except c, d, and f)	724	278,661
(c) Gas or Service Station	358	98,657
(d) Convenience Store	5	6,041
(e) Residence (anywhere on premises)	2,998	606,200
(f) Bank	29	48,767
(g) Miscellaneous	5,367	888,975
Burglary — Breaking or Entering — Total	48,955	26,327,002
(a) Residence (dwelling)		
(1) Night (6 p.m. - 6 a.m.)	11,666	4,728,503
(2) Day (6 a.m. - 6 p.m.)	17,030	10,143,493
(3) Unknown	6,439	3,258,601
(b) Non-Residence (store, office, etc.)		
(1) Night (6 p.m. - 6 a.m.)	7,260	4,165,753
(2) Day (6 a.m. - 6 p.m.)	3,804	2,451,046
(3) Unknown	2,756	1,579,606
Larceny — Theft (Except Motor Vehicle Theft) Total	113,821	17,031,359
(a) $200 and Over	15,527	14,539,194
(b) $50 to $200	18,820	2,138,387
(c) Under $50	79,474	353,778
Motor Vehicle Theft (Include Alleged Joy Ride)	39,051	145,563,300
TOTAL — ALL ITEMS	//////////////	$192,386,572
Additional Analysis of Larceny & Motor Vehicle Theft		
Nature of Larcenies (Same as Larceny Total)	113,821	17,031,359
(a) Pocket-Picking	5,854	475,044
(b) Purse-Snatching	6,266	577,326
(c) Shoplifting	13,308	679,122
(d) From Motor Vehicles (except e)	20,684	3,196,773
(e) Motor Vehicle Parts And Accessories	27,378	2,125,617
(f) Bicycles	4,603	127,226
(g) From Building (except c and h)	23,754	6,950,081
(h) From any Coin-Operated Machines (parking meters, etc.)	718	36,442
(i) All Other	11,256	$ 2,863,728
Motor Vehicles Recovered		
(a) Stolen Locally and Recovered Locally	25,913	
(b) Stolen Locally and Recovered by Other Jurisdictions	1,993	
(c) Total Locally Stolen Motor Vehicles Recovered (a and b)	27,906	
(d) Stolen in Other Jurisdictions and Recovered Locally	3,871	

VALUE OF STOLEN PROPERTY BY TYPE
CHICAGO POLICE DEPARTMENT
1983

TYPE	VALUE	
	Stolen	Recovered
Currency, Notes, Etc.	$ 4,760,814	$ 176,331
Jewelry and Precious Metals	2,963,031	204,215
Clothing and Furs	1,362,162	337,366
Locally Stolen Motor Vehicles	145,563,300	106,351,800
Office Equipment	1,013,764	70,280
Televisions, Radios, Stereos, Etc.	1,726,512	196,527
Firearms	594,535	81,286
Household Goods	124,447	13,441
Consumable Goods	3,859,883	318,039
Miscellaneous	30,418,124	1,782,069
TOTAL	$ 192,386,572	$ 109,531,354

BURGLARY

BURGLARY OFFENSES
CHICAGO POLICE DEPARTMENT
1982/1983

	POPULATION	% PROPERTY CRIMES	% CRIME INDEX	CRIME RATE PER 100,000	TOTAL
1982	3,005,072	20.5	17.6	1073.2	32,249
1983	3,005,072	24.0	20.1	1629.1	48,955
% CHANGE	+.0	+17.1	+14.2	+51.8	+51.8

BURGLARY OFFENSES BY MONTH
CHICAGO POLICE DEPARTMENT
1982/1983

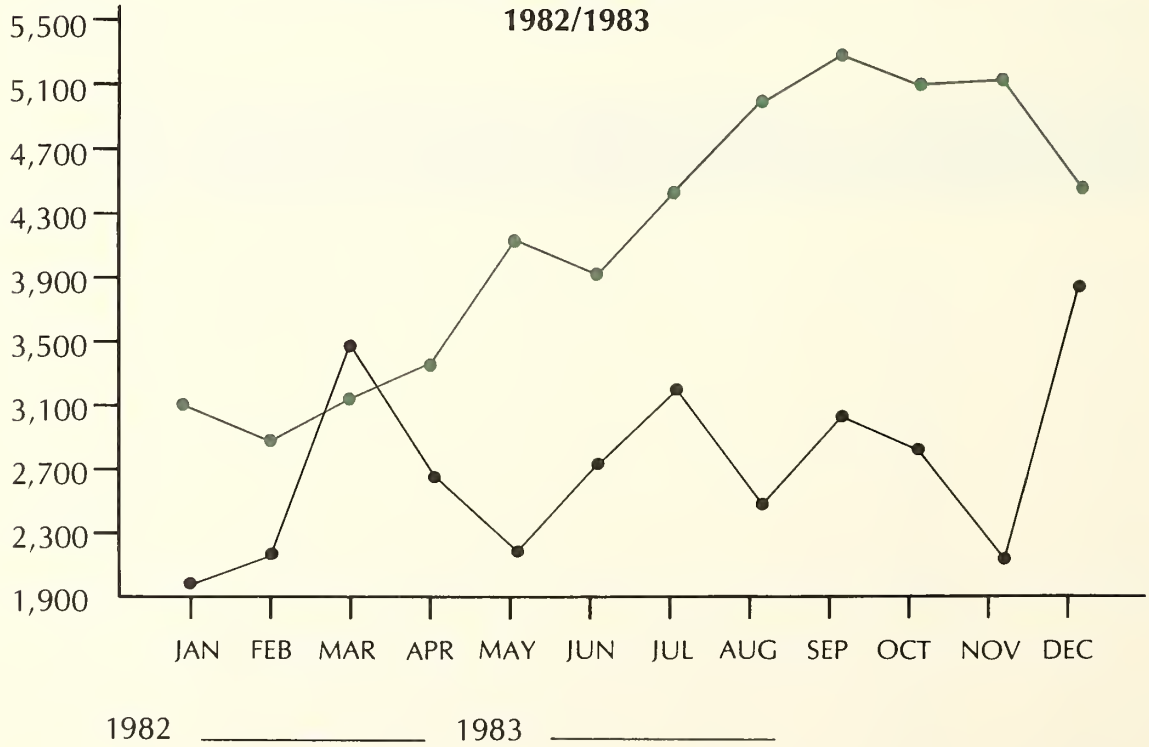

BURGLARY ARRESTS
CHICAGO POLICE DEPARTMENT
1982/1983

	AGE		SEX		RACE							TOTAL ARRESTS
	Adult	Juvenile	Male	Female	White	Black	Mexican	Puerto Rican	Asian/ Pacific Islander	Amer. Indian/ Alaskan	Other Hisp	
1982	4,492	3,510	7,702	300	2,824	5,137	0	0	18	23	0	8,002
1983	4,530	3,865	8,077	318	2,636	5,729	0	0	13	17	0	8,395
% CHANGE 1982-1983	+.9	+10.1	+4.9	+6.0	−6.7	+11.5	—	—	−27.8	−26.1	—	+4.9
% TOTAL ARRESTS	54.0	46.0	96.2	3.8	31.4	68.2	← .4 →					

THEFT

THEFT OFFENSES
CHICAGO POLICE DEPARTMENT
1982/1983

	POPULATION	% PROPERTY CRIMES	% CRIME INDEX	CRIME RATE PER 100,000	TOTAL
1982	3,005,072	58.8	50.3	3074.4	92,388
1983	3,005,072	55.7	46.7	3787.6	113,821
% CHANGE	+.0	−4.9	−7.2	+23.2	+23.2

THEFT OFFENSES BY MONTH
CHICAGO POLICE DEPARTMENT
1982/1983

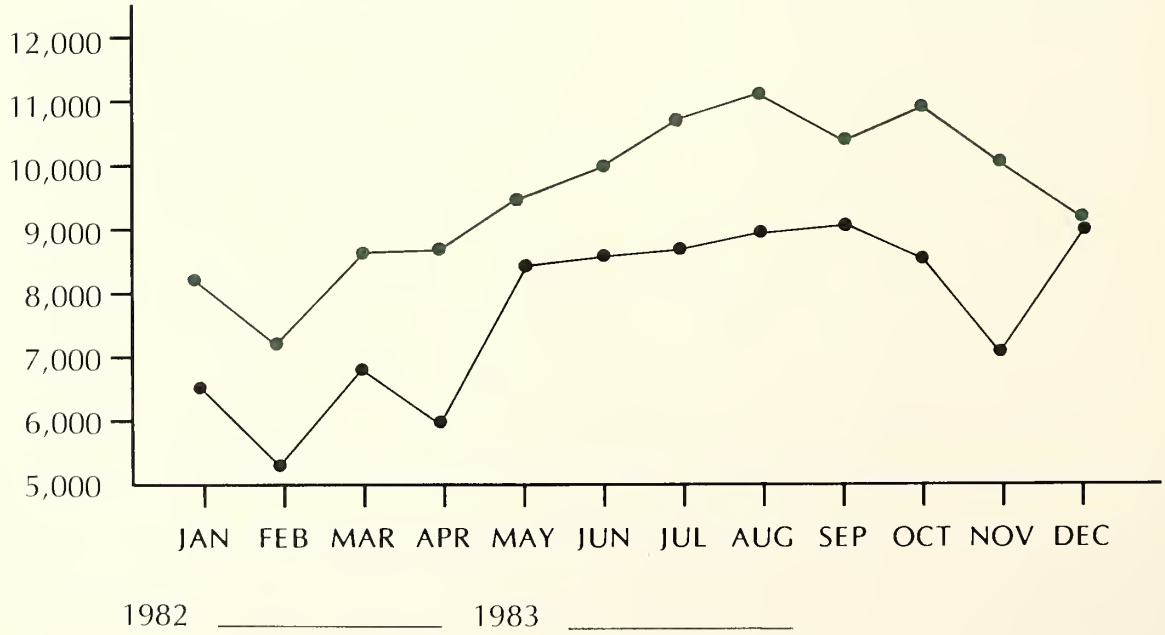

THEFT ARRESTS
CHICAGO POLICE DEPARTMENT
1982/1983

	AGE		SEX		RACE							TOTAL ARRESTS
	Adult	Juvenile	Male	Female	White	Black	Mexican	Puerto Rican	Asian/ Pacific Islander	Amer. Indian/ Alaskan	Other Hisp.	
1982	27,254	10,835	30,347	7,742	9,507	28,416	0	0	104	62	0	38,089
1983	28,496	11,054	32,021	7,529	9,178	30,226	0	0	83	63	0	39,550
% CHANGE 1982-1983	+4.6	+2.0	+5.5	−2.8	−3.5	+6.4	—	—	−20.2	+1.6	—	+3.8
% TOTAL ARRESTS	72.1	28.0	81.0	19.0	23.2	76.4	← .4 →					

Percentages may not equal 100 due to rounding.

MOTOR VEHICLE THEFT

MOTOR VEHICLE THEFT OFFENSES
CHICAGO POLICE DEPARTMENT
1982/1983

	POPULATION	% PROPERTY CRIMES	% CRIME INDEX	CRIME RATE PER 100,000	TOTAL
1982	3,005,072	19.6	16.8	1026.6	30,850
1983	3,005,072	19.2	16.0	1299.5	39,051
% CHANGE	+.0	−2.0	−4.8	+26.6	+26.6

MOTOR VEHICLE THEFT OFFENSES BY MONTH
CHICAGO POLICE DEPARTMENT
1982/1983

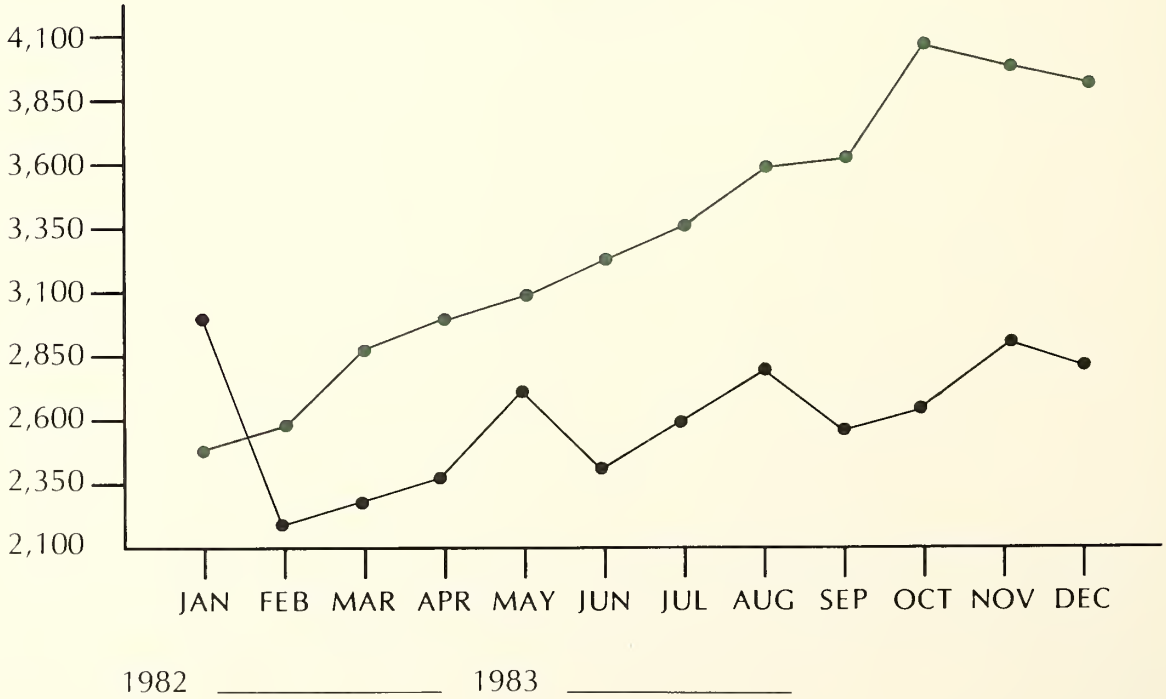

MOTOR VEHICLE THEFT ARRESTS
CHICAGO POLICE DEPARTMENT
1982/1983

	AGE		SEX		RACE							TOTAL ARRESTS
	Adult	Juvenile	Male	Female	White	Black	Mexican	Puerto Rican	Asian/ Pacific Islander	Amer. Indian/ Alaskan	Other Hisp.	
1982	2,566	1,011	3,278	299	857	2,712	0	0	3	5	0	3,577
1983	2,719	896	3,320	295	827	2,777	0	0	3	8	0	3,615
% CHANGE 1982-1983	+ 6.0	– 11.4	+ 1.3	– 1.3	– 3.5	+ 2.4	—	—	+ .0	+ 60.0	—	+ 1.1
% TOTAL ARRESTS	75.2	24.8	91.8	8.2	22.9	76.8	← .3 →					

ARSON

ARSON OFFENSES
CHICAGO POLICE DEPARTMENT
1982/1983

	POPULATION	% PROPERTY CRIMES	% CRIME INDEX	CRIME RATE PER 100,000	TOTAL
1982	3,005,072	1.1	.9	54.9	1,651
1983	3,005,072	1.0	.8	64.9	1,951
% CHANGE	+.0	−9.1	−11.1	+18.2	+18.2

ARSON OFFENSES BY MONTH
CHICAGO POLICE DEPARTMENT
1982/1983

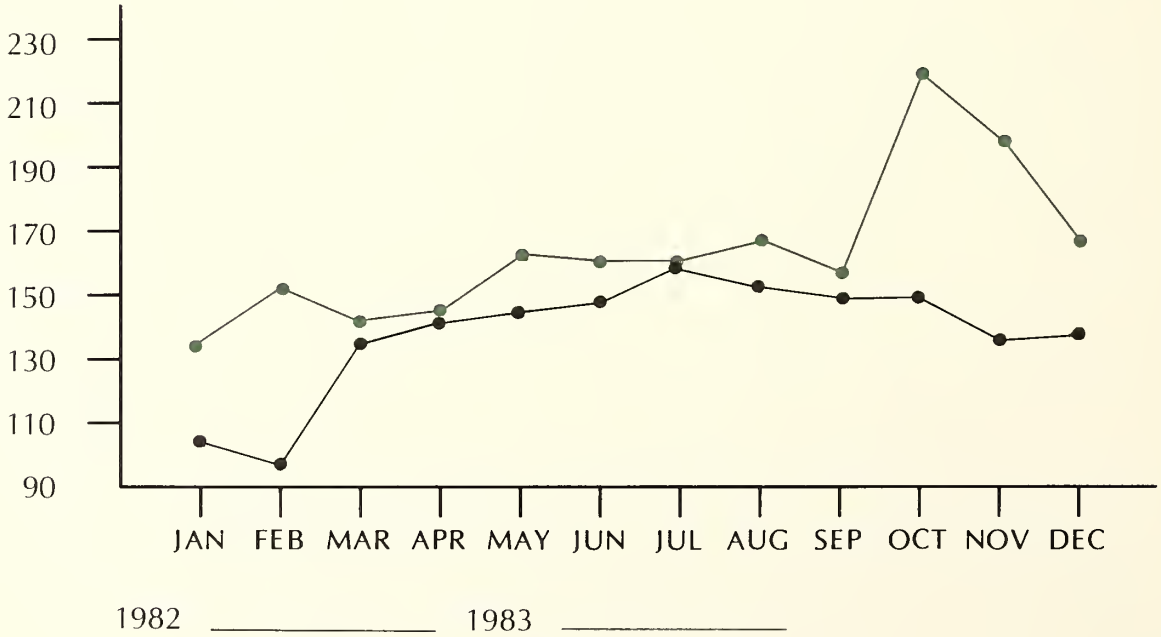

ARSON ARRESTS
CHICAGO POLICE DEPARTMENT
1982/1983

	AGE		SEX		RACE							TOTAL ARRESTS
	Adult	Juvenile	Male	Female	White	Black	Mexican	Puerto Rican	Asian/ Pacific Islander	Amer. Indian/ Alaskan	Other Hisp.	
1982	182	102	256	28	118	164	0	0	2	0	0	284
1983	206	99	279	26	122	181	0	0	1	1	0	305
% CHANGE 1982-1983	+13.2	−2.9	+9.0	−7.1	+3.4	+10.4	—	—	−50.0	—	—	+7.4
% TOTAL ARRESTS	67.5	32.5	91.5	8.5	40.0	59.3	← .7 →					

CRIMINAL ARRESTS
CHICAGO POLICE DEPARTMENT
1982/1983

	AGE		SEX		RACE			TOTAL
	Adult	Juvenile	Male	Female	White	Black	Other	
1982	344,230	68,735	354,160	58,805	121,716	289,440	1,809	412,965
1983	253,323	48,540	255,438	46,425	89,138	211,382	1,343	301,863
% CHANGE 1982-1983	−26.4	−29.4	−27.9	−21.1	−26.8	−27.0	−25.8	−26.9

OFFENSE AND CLEARANCE TRENDS
CHICAGO POLICE DEPARTMENT
1982/1983

	OFFENSES KNOWN TO POLICE				OFFENSES ACTUALLY OCCURRED				TOTAL OFFENSES CLEARED			
OFFENSE	1982	1983	DIFF.	% CHG.	1982	1983	DIFF.	% CHG.	1982	1983	DIFF.	% CHG.
Homicide	746	767	+21	+2.8	668	729	+61	+9.1	586	609	+23	+3.9
Forcible Rape	1,953	2,607	+654	+33.5	1,112	2,246	+1,134	+102.0	752	1,128	+376	+50.0
Robbery	23,606	24,940	+1,334	+5.7	16,307	23,471	+7,164	+43.9	5,972	5,469	−503	−8.4
Aggravated Assault	10,239	13,865	+3,626	+35.4	8,317	13,330	+5,013	+60.3	5,767	7,680	+1,913	+33.2
Burglary	37,907	50,366	+12,459	+32.9	32,249	48,955	+16,706	+51.8	8,475	7,546	−929	−11.0
Theft	102,713	116,504	+13,791	+13.4	92,388	113,821	+21,433	+23.2	34,958	27,886	−7,072	−20.2
Motor Vehicle Theft	43,328	43,869	+541	+1.3	30,850	39,051	+8,201	+26.6	3,462	3,889	+427	+12.3
Arson	1,714	2,367	+653	+38.1	1,651	1,951	+300	+18.2	395	365	−30	−7.6
TOTAL	222,206	255,285	+33,079	+14.9	183,542	243,554	+60,012	+32.7	60,367	54,572	−5,795	−9.6

ADULT AND JUVENILE ARREST TRENDS
CHICAGO POLICE DEPARTMENT
1982/1983

Multiple charges (M-line entries) are not included in this report.

	ARRESTS											
	ADULTS				JUVENILES				ADULTS PLUS JUVENILES			
OFFENSE	1982	1983	DIFF.	% CHG.	1982	1983	DIFF.	% CHG.	1982	1983	DIFF.	% CHG.
Homicide	928	841	−87	−9.4	51	20	−31	−60.8	979	861	−118	−12.1
Forcible Rape	714	670	−44	−6.2	76	27	−49	−64.5	790	697	−93	−11.8
Robbery	3,854	3,515	−339	−8.8	2,183	1,943	−240	−11.0	6,037	5,458	−579	−9.6
Aggravated Assault	895	699	−196	−21.9	403	366	−37	−9.2	1,298	1,065	−233	−18.0
Burglary	4,492	4,530	+38	+.9	3,510	3,865	+355	+10.1	8,002	8,395	+393	+4.9
Theft	27,254	28,496	+1,242	+4.6	10,835	11,054	+219	+2.0	38,089	39,550	+1,461	+3.8
Motor Vehicle Theft	2,566	2,719	+153	+6.0	1,011	896	−115	−11.4	3,577	3,615	+38	+1.1
Arson	182	206	+24	+13.2	102	99	−3	−2.9	284	305	+21	+7.4
TOTAL	40,885	41,676	+791	+1.9	18,171	18,270	+99	+.5	59,056	59,946	+890	+1.5

LAW ENFORCEMENT OFFICER AND AGENCY INFORMATION

OFFICERS KILLED/ASSAULTED/BATTERED LAW ENFORCEMENT EMPLOYEES

LAW ENFORCEMENT OFFICERS KILLED

During 1983, four Illinois law enforcement officers were killed by felonious acts.

January

Two officers with the Chicago Police Department responded to a burglary in progress in a three-flat building. They were soon joined by two other members of the 2nd District Tactical Unit. One of the original responding officers and another officer entered the building while their partners positioned themselves outside a window. Darkness, snow, and an opaque material covering the window made visibility difficult for the officers stationed outside. When confronted by the officers inside, the two offenders attempted to escape by smashing the window and leaping outside. The two officers inside fired shots, wounding an offender. The two officers outside, believing they were being fired upon by a third offender, each fired two shots into the room. Tragically, one of the officers in the room was fatally shot in the head and the other officer was wounded in the arm. The offenders, one of whom was a convicted rapist, were apprehended and subsequently charged with murder, robbery, and home invasion. An automatic pistol, a rifle, and a shotgun were confiscated from the building.

June

A Chicago Police Department officer walked to his police vehicle after attending roll call. The officer was walking from the south curb toward the north curb when a car suddenly swerved across both lanes of traffic and struck him, carrying the officer's body about 50 feet as the offender attempted to leave the scene. The car subsequently crashed into two parked cars. The offender crawled out the driver's side window and fell to the pavement. The female offender was taken into custody by other officers arriving at the scene. A citizen stated that the officer was attempting to push the citizen out of the path of the oncoming vehicle when the officer was fatally injured. The offender later admitted she had taken PCP and was intoxicated from the substance.

July

Two officers with the Will County Auxiliary Sheriff's Department were shot in Homer Township at approximately 3:15 a.m. on July 26, 1983. While on patrol, the officers — a 22-year-old deputy and a 50-year-old sergeant — were stopped by a male who claimed he had car trouble. The officers were fired upon as soon as they exited their vehicle. Struck five times in the back and side, the deputy was pronounced dead at the scene. Although able to radio for assistance, his partner suffered face and hip wounds which resulted in his death on August 17, 1983. Both were shot with .38-caliber and .357-magnum handguns, and the .357-magnum service weapon of each was taken. It appears that the officers had unknowingly arrived at the location of a double murder and were attacked with no provocation. Shortly after the two officers were slain, another couple drove past the scene and also were attacked. Both were wounded, the male fatally. The assailants, possibly in their late 20s or 30s, are still at large. The victim sergeant had three years of law enforcement service; his partner, only two months.

LAW ENFORCEMENT OFFICERS ASSAULTED/BATTERED — 1983

(includes Chicago Police Department and Sangamon County Sheriff's Office statistics)

OFFICERS KILLED
BY FELONIOUS ACTS 4
BY ACCIDENT OR NEGLIGENCE 4

TYPE OF ACTVITY	TYPE OF WEAPONS					TYPE OF ASSIGNMENT							POLICE ASLTS CLEARED
	TOTAL	FIREARM	KNIFE	OTHER WEAPON	HANDS FISTS FEET	2-MAN VEHICLE	1-MAN ALONE	1-MAN ASSIST	SPECIAL-ASSIGN ALONE	SPECIAL-ASSIGN ASSIST	OTHER ALONE	OTHER ASSIST	
DISTURBANCE CALLS	522	37	12	35	438	214	61	201	4	30	4	8	491
BURGLARIES IN PROGRESS	28	4	0	1	23	9	2	9	1	6	0	1	28
ROBBERIES IN PROGRESS	26	11	0	2	13	11	3	1	1	10	0	0	22
ATTEMPTING OTHER ARRESTS	329	19	4	12	294	123	40	47	10	80	18	11	315
CIVIL DISORDER	14	2	0	3	9	6	1	3	0	3	0	1	13
HANDLING PRISONERS	186	0	0	3	183	47	17	40	2	21	10	49	182
SUSPICIOUS PERSONS	84	6	1	10	67	27	20	16	3	10	6	2	77
AMBUSH	11	8	0	2	1	3	1	0	1	4	2	0	3
MENTALLY DERANGED	19	1	1	1	16	6	3	9	0	0	0	1	9
TRAFFIC	160	3	1	13	143	49	44	49	3	10	3	2	149
ALL OTHER	182	9	1	10	162	54	37	28	3	28	19	13	175
TOTAL	1561	100	20	92	1349	549	229	403	28	202	62	88	1464
WITH PERSONAL INJURY	897	30	11	48	808								
WITHOUT PERSONAL INJURY	664	70	9	44	541								

TIME OF ASSAULT	1201-0200	0201-0400	0401-0600	0601-0800	0801-1000	1001-1200
AM	241	193	95	33	47	75
PM	68	89	143	165	179	233

LAW ENFORCEMENT EMPLOYMENT INFORMATION

The employment rate for law enforcement personnel is calculated as follows:

$$\frac{\text{number of employees} \times 100{,}000}{\text{jurisdictional population}} = \text{employment rate}$$

Example:

A department with 60 employees in a population of 51,000 has an employment rate of 1.2 per 1,000 inhabitants.

$$\frac{60 \times 1{,}000}{51{,}000} = 1.2 \text{ per } 1{,}000 \text{ inhabitants}$$

Law enforcement employment rates should not be correlated with index crimes; nonindex offenses and the many services performed by the typical law enforcement officer amount to over 80 percent of the officer's workload, the details of which usually remain unpublished. Each community should consider all the factors related to the causes of crime and determine the role of the law enforcement department relative to crime and to required services.

The 25,252 part- and full-time sworn officers in 1983 account for 80.8 percent of the police department work force. The 1983 employment rate for sworn employees of police departments is 2.8 per 1,000 inhabitants. The 5,988 civilian employees comprise 19.2 percent of the police department work force, with an employment rate of .7 per 1,000 inhabitants.

The 3,133 part- and full-time sworn officers in 1983 account for 69.2 percent of the sheriffs' offices work force. The 1983 employment rate for sworn employees of sheriffs' offices is 1.3 per 1,000 inhabitants. The 1,396 civilian employees comprise 30.8 percent of the sheriffs' offices work force, with an employment rate of .6 per 1,000 inhabitants.

LAW ENFORCEMENT EMPLOYEES

(as of October 31, 1983 — includes Chicago Police Department and Sangamon County Sheriff's Office data)

POLICE DEPARTMENTS (by city/town population)

NCIC 1.D. NUMBER	AGENCY NAME	COUNTY	POPULATION	FULL TIME POLICE OFFICERS	PART TIME POLICE OFFICERS	FULL TIME CIVILIANS
CPD0000	CHICAGO	COOK	3,005,072	12,353		3,258
1010400	ROCKFORD	WINNEBAGO	139,712	249		25
0720700	PEORIA	PEORIA	124,160	209		83
0840200	SPRINGFIELD	SANGAMON	100,054	192		63
0580200	DECATUR	MACON	93,896	125	29	32
0450100	AURORA PD	KANE	81,293	168		26
0990700	JOLIET	WILL	77,956	162		33
0163200	EVANSTON	COOK	73,706	146		40
0492100	WAUKEGAN	LAKE	67,653	107	18	30
0160200	ARLINGTON HEIGHTS	COOK	66,116	88		26
0450600	ELGIN	KANE	63,668	94	21	26
0162100	CICERO	COOK	61,232	91	53	17
0168000	OAK LAWN	COOK	60,590	93		17
0164A00	SKOKIE	COOK	60,278	115		25
0100100	CHAMPAIGN	CHAMPAIGN	58,267	85		23
0162500	DESPLAINES	COOK	55,374	95		17
0820700	EAST ST LOUIS	ST CLAIR	55,200	77		26
0168100	OAK PARK	COOK	54,887	118		35
0162A00	SCHAUMBURG	COOK	53,355	95	8	34
0167200	MT PROSPECT	COOK	52,634	62		19
0160900	BERWYN	COOK	46,849	68	47	24
0810800	ROCK ISLAND	ROCK ISLAND	46,821	80		28

POLICE DEPARTMENTS con't.

NCIC I.D. NUMBER	AGENCY NAME	COUNTY	POPULATION	FULL TIME POLICE OFFICERS	PART TIME POLICE OFFICERS	FULL TIME CIVILIANS
0810600	MOLINE	ROCK ISLAND	46.407	61		19
0220700	ELMHURST	DUPAGE	44.276	61	16	13
0570100	BLOOMINGTON	MCLEAN	44.189	67		11
0222100	WHEATON	DUPAGE	43.043	50	15	17
0220600	DOWNERS GROVE	DUPAGE	42.691	54		18
0221400	NAPERVILLE	DUPAGE	42.601	54		27
0010300	QUINCY	ADAMS	42.554	71	24	17
0820200	BELLEVILLE	ST CLAIR	41.580	58		10
0161700	CALUMET CITY	COOK	39.697	52	23	24
0920300	DANVILLE	VERMILION	38.935	67		13
0491500	NORTH CHICAGO	LAKE	38.774	42	10	19
0168900	PARK RIDGE	COOK	38.704	49		15
0165000	HOFFMAN ESTATES	COOK	37.272	57		18
0990200	BOLINGBROOK	WILL	37.261	49		21
0161900	CHICAGO HEIGHTS	COOK	37.026	78		23
0221300	LOMBARD	DUPAGE	36.879	50	2	12
0600700	GRANITE CITY	MADISON	36.815	51		3
0100600	URBANA	CHAMPAIGN	35.978	42		8
0164300	HARVEY	COOK	35.810	60	39	22
0570200	NORMAL	MCLEAN	35.672	39		9
0480400	GALESBURG	KNOX	35.305	47		15
0600100	ALTON	MADISON	34.171	67		11
0900900	PEKIN	TAZEWELL	33.967	51		5
0190800	DEKALB	DEKALB	33.157	43		9
0163900	GLENVIEW	COOK	33.131	54		16
0168400	PALATINE	COOK	32.166	50		24
0167500	NORTHBROOK	COOK	30.773	54		26
0490700	HIGHLAND PARK	LAKE	30.599	53		13
0167300	NILES	COOK	30.363	50	36	12
0220100	ADDISON	DUPAGE	29.826	48		19
0460200	KANKAKEE	KANKAKEE	29.635	60		14
0165900	LANSING	COOK	29.039	39	44	9
0164200	HANOVER PARK	COOK	28.848	33		15
0163000	ELK GROVE VILLAGE	COOK	28.679	74		9
0168C00	BURBANK	COOK	28.402	35		8
0162C00	WILMETTE	COOK	28.221	42		15
0166700	MAYWOOD	COOK	27.998	50	2	15
0390100	CARBONDALE	JACKSON	26.414	52		15
0390100	FREEPORT	STEPHENSON	26.266	42		6
0168800	PARK FOREST	COOK	26.222	32		6
0165M00	TINLEY PARK	COOK	26.178	31	24	8
0167900	OAK FOREST	COOK	26.096	29	16	9
0167A00	SOUTH HOLLAND	COOK	24.977	28	7	4
0162700	DOLTON	COOK	24.766	32		7
0163100	ELMWOOD PARK	COOK	24.016	33	24	4
0167100	MORTON GROVE	COOK	23.747	44	1	13
0220900	GLEN ELLYN	DUPAGE	23.743	31		13
0162800	STREAMWOOD	COOK	23.456	31		14
0450300	CARPENTERSVILLE	KANE	23.272	34		5
0169B00	WHEELING	COOK	23.266	38		12
0220300	GLENDALE HEIGHTS	DUPAGE	23.163	34		13
0221700	VILLA PARK	DUPAGE	23.155	32		11
0168300	ORLAND PARK	COOK	23.045	35	6	14
0900300	EAST PEORIA	TAZEWELL	22.385	28		10
0163300	EVERGREEN PARK	COOK	22.260	42	37	10
0161400	BUFFALO GROVE	COOK	22.230	33		10
0161000	BLUE ISLAND	COOK	21.855	24	59	10
0222400	WOODRIDGE	DUPAGE	21.767	32	2	9
0810400	EAST MOLINE	ROCK ISLAND	20.907	31		6
0166800	MELROSE PARK	COOK	20.735	58	6	3
0550400	MACOMB	MCDONOUGH	20.628	25		7
0690100	JACKSONVILLE	MORGAN	20.284	31		8
0169800	ROLLING MEADOWS	COOK	20.167	40	17	19
0100400	RANTOUL	CHAMPAIGN	20.161	19		5
0160700	BELLWOOD	COOK	19.811	33	18	6
0165200	HOMEWOOD	COOK	19.724	35	18	11
0600300	COLLINSVILLE	MADISON	19.613	28		8
1011700	MACHESNEY PARK	WINNEBAGO	19.514			
0161300	BROOKFIELD	COOK	19.395	27		4
0150200	CHARLESTON	COLES	19.355	25		7
0150300	MATTOON	COLES	19.293	40		9
0820300	CAHOKIA	ST CLAIR	18.904	25		12
0560300	CRYSTAL LAKE	MCHENRY	18.590	34		12
0500700	OTTAWA	LASALLE	18.166	23		2
0492300	ZION	LAKE	17.865	36	5	14
0166800	WESTCHESTER	COOK	17.730	31		5
0163700	FRANKLIN PARK	COOK	17.507	45	23	11
0451400	ST CHARLES	KANE	17.492	35		5
0490300	DEERFIELD	LAKE	17.430	33		10
0222000	WESTMONT	DUPAGE	17.353	32		12
0410100	MT VERNON	JEFFERSON	17.193	35		3
0160100	ALSIP	COOK	17.134	34		8
0491400	MUNDELEIN	LAKE	17.053	26		9
0221600	ROSELLE	DUPAGE	17.034	26	2	8
0221000	HINSDALE	DUPAGE	16.726	25		7
0168600	PALOS HILLS	COOK	16.654	23	19	10
0491300	LIBERTYVILLE	LAKE	16.520	29		9
0167400	NORRIDGE	COOK	16.483	27	14	6
0540200	LINCOLN	LOGAN	16.327	29		2
0980700	STERLING	WHITESIDE	16.281	24		12
0220200	BENSENVILLE	DUPAGE	16.106	25	17	10
0520300	DIXON	LEE	15.710	20		3
0165700	LAGRANGE	COOK	15.693	28		8
0991300	ROMEOVILLE	WILL	15.519	23		11

NCIC I.D. NUMBER	AGENCY NAME	COUNTY	POPULATION	FULL TIME POLICE OFFICERS	PART TIME POLICE OFFICERS	FULL TIME CIVILIANS
0220400	CAROL STREAM	DUPAGE	15,472	26		11
0491000	LAKE FOREST	LAKE	15,245	33		12
0163500	FOREST PARK	COOK	15,177	30	22	12
0040100	BELVIDERE	BOONE	15,176	21		2
0166500	MARKHAM	COOK	15,172	27		9
0610200	CENTRALIA	MARION	15,126	28		7
0501000	STREATOR	LASALLE	14,795	23		5
0162200	COUNTRY CLUB HILLS	COOK	14,676	16		6
0290200	CANTON	FULTON	14,626	17	1	2
0222700	DARIEN	DUPAGE	14,536	20	7	7
0370900	KEWANEE	HENRY	14,508	18		4
0167000	MIDLOTHIAN	COOK	14,274	22	15	5
0900700	MORTON	TAZEWELL	14,178	13		3
0161100	BRIDGEVIEW	COOK	14,155	35	10	6
1000400	MARION	WILLIAMSON	14,031	14		4
0164500	HAZEL CREST	COOK	13,973	19	4	6
0164600	HICKORY HILLS	COOK	13,778	21		5
0221200	LISLE	DUPAGE	13,638	25		11
0162000	CHICAGO RIDGE	COOK	13,473	23	16	6
0165800	LAGRANGE PARK	COOK	13,359	20		5
0460300	BOURBONNAIS	KANKAKEE	13,280	12		6
0160500	BARTLETT	COOK	13,254	16	3	10
0169300	RIVERDALE	COOK	13,233	20	17	4
1010200	COVES PARK	WINNEBAGO	13,192	20	3	6
0491700	ROUND LAKE BEACH	LAKE	12,921	20		10
0167300	WESTERN SPRINGS	COOK	12,876	19		7
0163000	WINNETKA	COOK	12,772	25		10
0220300	BLOOMINGDALE	DUPAGE	12,659	25		11
0450200	BATAVIA	KANE	12,574	20	15	6
0221900	WEST CHICAGO	DUPAGE	12,550	23	5	9
0600500	EDWARDSVILLE	MADISON	12,480	17		7
0601600	WOOD RIVER	MADISON	12,446	18	4	6
0822400	FAIRVIEW HEIGHTS	ST CLAIR	12,414	28		10
0169400	RIVER FOREST	COOK	12,392	27		7
0821600	O FALLON	ST CLAIR	12,173	14		5
0167700	NORTHLAKE	COOK	12,166	24	13	5
0561200	MCHENRY	MCHENRY	11,949	25	1	9
0166100	LINCOLNWOOD	COOK	11,921	30		1
0159600	PROSPECT HEIGHTS	COOK	11,823	12		
0561500	WOODSTOCK	MCHENRY	11,725	22		9
0164000	WORTH	COOK	11,592	23	4	4
0163800	SCHILLER PARK	COOK	11,458	31	20	7
0110200	TAYLORVILLE	CHRISTIAN	11,386	14	1	5
0250200	EFFINGHAM	EFFINGHAM	11,270	22	1	6
0222300	WOOD DALE	DUPAGE	11,251	24		7
0530200	PONTIAC	LIVINGSTON	11,227	16		6
0168500	PALOS HEIGHTS	COOK	11,096	22	5	5
0460100	BRADLEY	KANKAKEE	11,015	16	8	2
0161400	SAUK VILLAGE	COOK	10,906	14	5	4
0500800	PERU	LASALLE	10,880	21		3
0162400	CRESTWOOD	COOK	10,852	5	27	1
1000200	HERRIN	WILLIAMSON	10,708	10	3	3
0940300	MONMOUTH	WARREN	10,706	19		7
0980600	ROCK FALLS	WHITESIDE	10,633	16		5
0164000	GLENWOOD	COOK	10,538	17	3	7
0830300	HARRISBURG	SALINE	10,410	11		4
0169500	RIVER GROVE	COOK	10,368	17	28	6
0901000	WASHINGTON	TAZEWELL	10,354	12		3
0500100	LASALLE	LASALLE	10,347	19		1
0165500	JUSTICE	COOK	10,345	19		5
0166600	MATTESON	COOK	10,223	27		5
0169200	RICHTON PARK	COOK	10,118	16	8	3
0163000	SUMMIT	COOK	10,110	18	27	5
0166300	LYONS	COOK	9,925	19	10	4
0230300	PARIS	EDGAR	9,885	17		4
0450700	GENEVA	KANE	9,881	17	8	8
0390200	MURPHYSBORO	JACKSON	9,866	15		5
0492600	VERNON HILLS	LAKE	9,827	16		7
0820500	CENTREVILLE	ST CLAIR	9,747	13		4
0280500	WEST FRANKFORT	FRANKLIN	9,543	12		4
0168400	STEGER	COOK	9,269	10	6	3
0990400	CREST HILL	WILL	9,252	15		5
0169600	RIVERSIDE	COOK	9,236	19		3
0190500	SYCAMORE	DEKALB	9,219	13	8	1
0163800	GLENCOE	COOK	9,200	30		8
0990800	LOCKPORT	WILL	9,170	15	1	5
0160300	BARRINGTON-BACCO	COOK	9,029	25	14	14
0800100	DENEY	RICHLAND	9,026	13		6
0710500	ROCHELLE	OGLE	8,932	19		5
0930100	MT CARMEL	WABASH	8,908	13		5
0169700	ROBBINS	COOK	8,853	10	13	6
0320400	MORRIS	GRUNDY	8,833	14	11	5
0161800	CALUMET PARK	COOK	8,788	15	20	5
0600200	BETHALTO	MADISON	8,630	9		4
0161200	BROADVIEW	COOK	8,618	28		1
0163400	FLOSSMOOR	COOK	8,423	15		5
0790100	CHESTER	RANDOLPH	8,401	7		3
0164700	HILLSIDE	COOK	8,279	26	3	5
0164400	HARWOOD HEIGHTS	COOK	8,228	15	10	6
0491200	LAKE ZURICH	LAKE	8,225	14		7
0821700	WASHINGTON PARK	ST CLAIR	8,223	11	10	4
0200100	CLINTON	DEWITT	8,014	14		4
0610400	SALEM	MARION	7,813	14		5
0280100	BENTON	FRANKLIN	7,778	8		4

POLICE DEPARTMENTS con't.

NCIC I.D. NUMBER	AGENCY NAME	COUNTY	POPULATION	FULL TIME POLICE OFFICERS	PART TIME POLICE OFFICERS	FULL TIME CIVILIANS
0490600	GURNEE	LAKE	7,693	17		7
0222500	WARRENVILLE	DUPAGE	7,519	9	8	1
0420200	JERSEYVILLE	JERSEY	7,506	10	4	6
0720900	PEORIA HEIGHTS	PEORIA	7,453	10		4
0060400	PRINCETON	BUREAU	7,342	10		1
0170300	ROBINSON	CRAWFORD	7,285	10		2
0630200	LITCHFIELD	MONTGOMERY	7,204	12	1	2
0640300	METROPOLIS	MASSAC	7,171	11		1
0500400	MENDOTA	LASALLE	7,134	13	6	3
0810900	SILVIS	ROCK ISLAND	7,130	10		6
0221100	ITASCA	DUPAGE	7,129	19	1	7
0600900	HIGHLAND	MADISON	7,122	11		5
0600400	EAST ALTON	MADISON	7,096	13		6
0220500	CLARENDON HILLS	DUPAGE	6,870	12		6
0900100	CREVE COEUR	TAZEWELL	6,851	8		1
0490400	FOX LAKE	LAKE	6,831	16		6
0167800	NORTH RIVERSIDE	COOK	6,764	26		8
0221500	OAK BROOK	DUPAGE	6,576	34		10
0560200	CARY	MCHENRY	6,640	13	3	3
0730100	DUQUOIN	PERRY	6,594	8	8	1
0920600	HOOPESTON	VERMILION	6,411	9	4	2
0370700	GENESEO	HENRY	6,373	10		6
0810500	MILAN	ROCK ISLAND	6,371	10		4
0090200	BEARDSTOWN	CASS	6,338	7		3
0162300	COUNTRYSIDE	COOK	6,290	21		3
0970100	CARMI	WHITE	6,264	9		1
0223000	WILLOWBROOK	DUPAGE	6,250	14		2
0992000	PARK FOREST SO	WILL	6,245	14	4	5
0493000	LINDENHURST	LAKE	6,220	8	1	
0451300	SOUTH ELGIN	KANE	6,218	10	1	4
0720300	CHILLICOTHE	PEORIA	6,176	8		5
0720100	BARTONVILLE	PEORIA	6,137	8		4
0110100	PANA	CHRISTIAN	6,040	8	7	4
0960100	FAIRFIELD	WAYNE	5,954	10		6
0020100	CAIRO	ALEXANDER	5,931	16	4	7
0169A00	STICKNEY	COOK	5,893	13	12	3
0560100	ALGONQUIN	MCHENRY	5,834	13		7
0060600	SPRING VALLEY	BUREAU	5,822	9		4
0991500	NEW LENOX	WILL	5,792	9	4	1
0492000	WAUCONDA	LAKE	5,688	12		5
*0510200	LAWRENCEVILLE	LAWRENCE	5,652	7	3	
0560900	LAKE IN THE HILLS	MCHENRY	5,651	11		
0166000	LEMONT	COOK	5,640	11	4	5
0840400	CHATHAM	SANGAMON	5,597	8	1	
0380100	WATSEKA	IROQUOIS	5,543	10	14	5
0160300	BERKELEY	COOK	5,467	12	3	3
0490800	HIGHWOOD	LAKE	5,455	8		4
0590400	CARLINVILLE	MACOUPIN	5,439	9	7	4
0492200	WINTHROP HARBOR	LAKE	5,427	8	1	3
0990500	CRETE	WILL	5,417	9	11	4
0910100	ANNA	UNION	5,408	8		
0130200	FLORA	CLAY	5,379	9		4
0190300	SANDWICH	DEKALB	5,361	8	1	6
0162800	E CHICAGO HEIGHTS	COOK	5,347	6	6	4
0822300	SWANSEA	ST CLAIR	5,347	7		1
0260400	VANDALIA	FAYETTE	5,338	11	1	6
0165100	HOMETOWN	COOK	5,324	1	36	5
0601100	MADISON	MADISON	5,301	10	2	4
0030100	GREENVILLE	BOND	5,271	8		6
0490500	GRAYSLAKE	LAKE	5,260	9	1	5
0870200	SHELBYVILLE	SHELBY	5,259	9		5
0451000	NORTH AURORA	KANE	5,205	11	1	
0830200	ELDORADO	SALINE	5,198	8		4
0602300	GLEN CARBON	MADISON	5,197	8		4
0560500	HARVARD	MCHENRY	5,126	10	4	4
0500300	MARSEILLES	LASALLE	5,114	5	4	1
0790300	SPARTA	RANDOLPH	4,976	9		4
0821100	MASCOUTAH	ST CLAIR	4,952	5	2	
0167600	NORTHFIELD	COOK	4,839	19	4	7
0470100	PLANO	KENDALL	4,875	7	1	4
0740300	MONTICELLO	PIATT	4,753	6		1
0590900	STAUNTON	MACOUPIN	4,744	5	7	3
0992100	SHOREWOOD	WILL	4,714	7	2	1
0670200	WATERLOO	MONROE	4,646	6		
0169100	POSEN	COOK	4,642	6	12	
0980400	MORRISON	WHITESIDE	4,605	6	1	
0992200	MCKENA	WILL	4,578	8	8	1
0580400	MT ZION	MACON	4,563	7	5	1
0030500	SAVANNA	CARROLL	4,529	8		
0700300	SULLIVAN	MOULTRIE	4,526	7		1
0490900	LAKE BLUFF	LAKE	4,434	11		1
0991400	WILMINGTON	WILL	4,424	6	14	4
0222200	WINFIELD	DUPAGE	4,422	8		1
0490100	ANTIOCH	LAKE	4,419	13		3
0680100	HILLSBORO	MONTGOMERY	4,408	6		
0561000	MARENGO	MCHENRY	4,361	9		4
0990600	FRANKFORT	WILL	4,357	6	9	1
0210500	TUSCOLA	DOUGLAS	4,327	6	3	1
0820400	CASEYVILLE	ST CLAIR	4,308	6	1	4
1020200	EUREKA	WOODFORD	4,306	5	3	
0630100	HAVANA	MASON	4,277	8		1
0161800	STONE PARK	COOK	4,273	15	2	3
0670100	COLUMBIA	MONROE	4,269	7		5

*REPORT THROUGH SHERIFF'S OFFICE

NCIC I.D. NUMBER	AGENCY NAME	COUNTY	POPULATION	FULL TIME POLICE OFFICERS	PART TIME POLICE OFFICERS	FULL TIME CIVILIANS
0270200	PAXTON	FORD	4,258	6		
0920500	GEORGETOWN	VERMILION	4,220	4	4	
0480100	ABINGDON	KNOX	4,210	5	8	2
0166200	LYNWOOD	COOK	4,195	9		1
0162600	DIXMOOR	COOK	4,175	11		4
0750300	PITTSFIELD	PIKE	4,170	6		
0492900	LINCOLNSHIRE	LAKE	4,151	11		3
0161C00	WILLOW SPRINGS	COOK	4,147	9	10	
0168200	OLYMPIA FIELDS	COOK	4,146	12	3	1
0530100	DWIGHT	LIVINGSTON	4,146	5	10	4
0169900	ROSEMONT	COOK	4,137	53	190	8
1010700	SC BELOIT	WINNEBAGO	4,088	8	16	3
0491500	ROUND LAKE PARK	LAKE	4,032	5		
0161500	BURNHAM	COOK	4,030	8	8	2
0500600	OGLESBY	LASALLE	3,979	7		
0980200	FULTON	WHITESIDE	3,936	5		
0591000	VIRDEN	MACOUPIN	3,899	4	5	3
0660100	ALEDO	MERCER	3,881	5	4	
0430300	GALENA	JO DAVIESS	3,876	6		1
1000300	JOHNSTON CITY	WILLIAMSON	3,873	5	7	
0223100	BURR RIDGE	DUPAGE	3,838	13		1
*0550200	BUSHNELL	MCDONOUGH	3,811	5		2
0810300	COAL VALLEY	ROCK ISLAND	3,800	6	3	1
0991100	PLAINFIELD	WILL	3,777	9	6	2
0166A00	SO CHICAGO HGTS	COOK	3,757	10		5
0590500	GILLESPIE	MACOUPIN	3,740	6	3	3
0991300	CHANNAHON	WILL	3,734	5	5	5
0601400	TROY	MADISON	3,694	7		4
0492500	PARK CITY	LAKE	3,673	4	2	4
0120200	MARSHALL	CLARK	3,655	7		3
0710300	OREGON	OGLE	3,638	5	4	
0160400	BARRINGTON HILLS	COOK	3,631	16		5
0450900	MONTGOMERY	KANE	3,630	9		4
0840300	AUBURN	SANGAMON	3,616	4	7	4
0921200	WESTVILLE	VERMILION	3,573	3	5	
0451700	WEST DUNDEE	KANE	3,551	11	4	2
0530300	FAIRBURY	LIVINGSTON	3,544	5		
0140200	BREESE	CLINTON	3,516	4	3	3
0340400	HAMILTON	HANCOCK	3,509	4		
0270100	GIBSON CITY	FORD	3,498	7		1
0601500	VENICE	MADISON	3,480	11		3
1000100	CARTERVILLE	WILLIAMSON	3,445	4	6	
0480500	KNOXVILLE	KNOX	3,432	2	10	
0470200	YORKVILLE	KENDALL	3,422	8		1
0990300	BRAIDWOOD	WILL	3,421	4	2	1
0140300	CARLYLE	CLINTON	3,388	6		
0900500	MARQUETTE HEIGHTS	TAZEWELL	3,386	3	5	4
0690400	SOUTH JACKSONVILLE	MORGAN	3,382	4	1	
*0850100	RUSHVILLE	SCHUYLER	3,348	5	1	
0602100	PONTOON BEACH	MADISON	3,336	5		4
0370800	GREEN ROCK	HENRY	3,324		11	
0730200	PINCKNEYVILLE	PERRY	3,319	4	3	1
0460400	MOMENCE	KANKAKEE	3,297	7		1
0190100	GENOA	DEKALB	3,276	5	6	4
0820900	LEBANON	ST CLAIR	3,245	6	2	3
0400100	NEWTON	JASPER	3,136	6		4
0950200	NASHVILLE	WASHINGTON	3,186	3	2	
0370600	GALVA	HENRY	3,135	5	2	
0491600	ROUND LAKE	LAKE	3,175	6	2	4
0460500	MANTENO	KANKAKEE	3,155	7	2	
0168700	PALOS PARK	COOK	3,150	7		1
0290400	FARMINGTON	FULTON	3,118	4	1	3
0280200	CHRISTOPHER	FRANKLIN	3,086	6	10	6
0820600	DUPO	ST CLAIR	3,039	5	13	2
0320100	COAL CITY	GRUNDY	3,028	4	3	1
0120100	CASEY	CLARK	3,026	6		
0164300	THORNTON	COOK	3,024	5	4	1
0470300	OSWEGO	KENDALL	3,021	7	4	1
0710200	MT MORRIS	OGLE	2,989	4	10	2
0820800	FREEBURG	ST CLAIR	2,989	4	1	
0340100	CARTHAGE	HANCOCK	2,978	3	1	
0310400	WHITE HALL	GREENE	2,935	5	3	
0165300	INDIAN HEAD PARK	COOK	2,915	8	15	
0570500	LEROY	MCLEAN	2,870	2	3	
0169000	PHOENIX	COOK	2,850	7	5	3
0790200	RED BUD	RANDOLPH	2,850	4	4	
0991000	PEOTONE	WILL	2,832	5	11	5
0310100	CARROLLTON	GREENE	2,816	4	1	1
0168300	WESTHAVEN	COOK	2,784	5	3	
*0840700	RIVERTON	SANGAMON	2,783	2	5	
0290500	LEWISTOWN	FULTON	2,758	2	7	
0620100	HENRY	MARSHALL	2,740	3	4	
0821200	MILLSTADT	ST CLAIR	2,736	5		
0630200	MASON CITY	MASON	2,719	3	5	
0210100	ARCOLA	DOUGLAS	2,714	3	9	
0165600	KENILWORTH	COOK	2,708	10		2
0210600	VILLA GROVE	DOUGLAS	2,707	4	1	1
0820100	ALORTON	ST CLAIR	2,680	9	3	
*1020100	EL PASO	WOODFORD	2,676	3	3	
0680300	NOKOMIS	MONTGOMERY	2,656	4	3	4
0710400	POLO	OGLE	2,643	3	1	
0450400	EAST DUNDEE	KANE	2,618	9	6	1
*0840600	PAWNEE	SANGAMON	2,577	3		

***REPORT THROUGH SHERIFF'S OFFICE**

POLICE DEPARTMENTS con't.

NCIC I.D. NUMBER	AGENCY NAME	COUNTY	POPULATION	FULL TIME POLICE OFFICERS	PART TIME POLICE OFFICERS	FULL TIME CIVILIANS
0821000	MARISSA	ST CLAIR	2,558	3	2	
0560400	FOX RIVER GROVE	MCHENRY	2,515	7		
0140500	TRENTON	CLINTON	2,504	4		
0840900	ROCHESTER	SANGAMON	2,488	5	3	
1020300	METAMORA	WOODFORD	2,482	3	3	
0140400	NEW BADEN	CLINTON	2,476	4		
*0100500	TOLONO	CHAMPAIGN	2,434	1	1	
0650100	PETERSBURG	MENARD	2,419	4	2	
0921100	TILTON	VERMILION	2,405	2	5	
0250100	ALTAMONT	EFFINGHAM	2,389	3	1	
*0520200	AMBOY	LEE	2,377	1	4	
0310300	ROODHOUSE	GREENE	2,364	4	3	
0590200	BRIGHTON	MACOUPIN	2,364	3	3	1
0590700	MT OLIVE	MACOUPIN	2,357	3	10	3
0822000	FAIRMONT CITY	ST CLAIR	2,313	6	5	1
0970200	GRAYVILLE	WHITE	2,313	2		2
1010500	ROCKTON	WINNEBAGO	2,313	5	4	
*0890200	LENA	STEPHENSON	2,295	1	2	
0492400	ISLAND LAKE	LAKE	2,293	6	4	5
0601900	SOUTH ROXANA	MADISON	2,286	3	4	1
0222900	OAK BROOK TERRACE	DUPAGE	2,285	12	7	1
*0510100	BRIDGEPORT	LAWRENCE	2,281	3		
*0830100	CARRIER MILLS	SALINE	2,268	2	3	
0590600	GIRARD	MACOUPIN	2,246	3	3	
*0790400	STEELEVILLE	RANDOLPH	2,240	2	3	
0280400	SESSER	FRANKLIN	2,238	4		
0920200	CATLIN	VERMILION	2,226	1	4	
0200200	FARMER CITY	DEWITT	2,225	4	4	1
0430100	EAST DUBUQUE	JO DAVIESS	2,194	7		
0050100	MT. STERLING	BROWN	2,186	4	1	4
0370500	COLONA	HENRY	2,172	1	8	
0980500	PROPHETSTOWN	WHITESIDE	2,141	4	1	1
0620200	LACON	MARSHALL	2,135	3	4	1
0210200	ARTHUR	DOUGLAS	2,122	4		
0720400	ELMWOOD	PEORIA	2,117	1	6	
*0370400	CAMBRIDGE	HENRY	2,110	1	6	
0500900	SENECA	LASALLE	2,098	2	8	
0901300	TREMONT	TAZEWELL	2,096	3		
0166900	MERRIONETTE PARK	COOK	2,054		25	
1020400	MINONK	WOODFORD	2,039	2	1	
0710600	BYRON	OGLE	2,035	4	5	
0990100	BEECHER	WILL	2,024	5	3	
0371000	ORION	HENRY	2,013	2	9	
0164900	HODGKINS	COOK	2,005	12		1
0451200	SLEEPY HOLLOW	KANE	2,000	4	8	
0900200	DELAVAN	TAZEWELL	1,973	1	5	
0601200	MARYVILLE	MADISON	1,953	4	1	1
0991600	MANHATTAN	WILL	1,944	2	3	
0821500	NEW ATHENS	ST CLAIR	1,937	3	4	
0080400	MT CARROLL	CARROLL	1,930	3		
*0870100	MOWEAQUA	SHELBY	1,922	1	4	
0380200	GILMAN	IROQUOIS	1,913	3	1	
0991200	ROCKDALE	WILL	1,913	3	4	
0600800	HARTFORD	MADISON	1,887	5	3	1
0060200	DEPUE	BUREAU	1,873	3	2	
0811100	HAMPTON	ROCK ISLAND	1,873		5	
0430500	STOCKTON	JO DAVIESS	1,872	3	2	
0630300	MANITO	MASON	1,869	2	8	
0841300	LELAND GROVE	SANGAMON	1,854	4	3	
0280600	ZEIGLER	FRANKLIN	1,858	2	2	
0570300	CHENOA	MCLEAN	1,847	2	4	
0340900	WARSAW	HANCOCK	1,842	1		
0910300	JONESBORO	UNION	1,842	3		
*0300200	SHAWNEETOWN	GALLATIN	1,841	5		
*0170100	OBLONG	CRAWFORD	1,840	1	2	
*0090300	VIRGINIA	CASS	1,824	1	2	
0900800	NORTH PEKIN	TAZEWELL	1,824		6	
*0540100	ATLANTA	LOGAN	1,807	2	1	
*0570600	LEXINGTON	MCLEAN	1,799	2		
*0840100	GRANDVIEW	SANGAMON	1,794	2	2	
0540300	MT PULASKI	LOGAN	1,783	3	1	1
*0740100	BEMENT	PIATT	1,770	1		
0580300	MACON	MACON	1,760	2	1	
0180200	NEOGA	CUMBERLAND	1,736	2		
0450800	HAMPSHIRE	KANE	1,735	4	4	
*0610500	SANDOVAL	MARION	1,734	2	2	
1010300	PECATONICA	WINNEBAGO	1,732	2	6	
0822500	SHILOH	ST CLAIR	1,730		7	
*0550300	COLCHESTER	MCDONOUGH	1,729		4	
0980900	ERIE	WHITESIDE	1,725	3	2	1
*0170200	PALESTINE	CRAWFORD	1,718	1	4	
*0380300	MILFORD	IROQUOIS	1,711	1	1	
0590300	BUNKER HILL	MACOUPIN	1,700	3	2	3
*0770300	MOUNDS	PULASKI	1,669	2	4	
0610600	WAMAC	MARION	1,665	1	1	
0493800	HAWTHORN WOODS	LAKE	1,658		5	
0180100	GREENUP	CUMBERLAND	1,655	3		
0560700	HUNTLEY	MCHENRY	1,646	6	2	
*0290300	CUBA	FULTON	1,645	1	2	
1010900	WINNEBAGO	WINNEBAGO	1,644	1	2	
0590100	BENLD	MACOUPIN	1,638	4	3	2
0921300	OAKWOOD	VERMILION	1,627	2	1	
*0880200	WYOMING	STARK	1,614	3	2	
*0260200	ST ELMO	FAYETTE	1,611	3		

*REPORT THROUGH SHERIFF'S OFFICE

NCIC I.D. NUMBER	AGENCY NAME	COUNTY	POPULATION	FULL TIME POLICE OFFICERS	PART TIME POLICE OFFICERS	FULL TIME CIVILIANS
0493600	KILDEER	LAKE	1,609	2	6	
*0570400	HEYWORTH	MCLEAN	1,598	1	1	
0430600	WARREN	JO DAVIESS	1,595	3	3	
0110300	KINCAID	CHRISTIAN	1,591	1	1	
0390400	DESOTO	JACKSON	1,589	2	2	1
0601300	ROXANA	MADISON	1,587	5		1
*0810200	CARBON CLIFF	ROCK ISLAND	1,578	1	3	
0100800	FISHER	CHAMPAIGN	1,572	2	5	
0320600	MINOOKA	GRUNDY	1,565	3	4	
*0740200	CERRO GORDO	PIATT	1,553	1	3	
*0700100	BETHANY	MOULTRIE	1,550	1	1	
*0690300	WAVERLY	MORGAN	1,537	2		
*0780100	GRANVILLE	PUTNAM	1,537	1	1	
0100300	MAHOMET	CHAMPAIGN	1,520	3	3	
*0970300	NORRIS CITY	WHITE	1,515	1		
*0060700	WALNUT	BUREAU	1,513	2	1	
0610100	CENTRAL CITY	MARION	1,505	2	3	
0841400	SHERMAN	SANGAMON	1,501	1	2	
0080200	LANARK	CARROLL	1,483	1		
*0210300	ATWOOD	DOUGLAS	1,464	1	7	
0491100	LAKE VILLA	LAKE	1,462	5	1	1
*0190200	HINCKLEY	DEKALB	1,447	1	3	
0822800	SMITHTON	ST CLAIR	1,447	1	4	
*0350300	ROSICLARE	HARDIN	1,441	2	2	
*0561400	SUNNYSIDE	MCHENRY	1,432		4	
*0460600	ST ANNE	KANKAKEE	1,421	2	4	
0440100	VIENNA	JOHNSON	1,420	2	1	5
*0250600	TEUTOPOLIS	EFFINGHAM	1,414	1	2	
*0230100	CHRISMAN	EDGAR	1,413	1	1	
0340300	DALLAS CITY	HANCOCK	1,408	1	1	
*0880100	TOULON	STARK	1,390	1	4	
1010600	ROSCOE	WINNEBAGO	1,388	4	10	
*0501100	EARLVILLE	LASALLE	1,382	2	2	1
0841700	JEROME	SANGAMON	1,374	4	3	
0650200	ATHENS	MENARD	1,371	1		
0451500	SUGAR GROVE	KANE	1,366	3	4	
0921000	ROSSVILLE	VERMILION	1,363	1	2	
0162900	EAST HAZELCREST	COOK	1,362	1	11	
0720500	HANNA CITY	PEORIA	1,361	1	5	2
0901100	MACKINAW	TAZEWELL	1,354	1	3	
0090100	ASHLAND	CASS	1,351	2		
*0190400	SOMONAUK	DEKALB	1,344	3	2	
*0060300	LADD	BUREAU	1,338	1	3	
0580100	BLUE MOUND	MACON	1,338	1	1	
0950300	OKAWVILLE	WASHINGTON	1,337	2		
*0320200	GARDNER	GRUNDY	1,322	1		
0280300	ROYALTON	FRANKLIN	1,320	2	4	2
*0492700	BANNOCKBURN	LAKE	1,316	3	2	
*0700200	LOVINGTON	MOULTRIE	1,313	1	1	
*0841500	SOUTHERN VIEW	SANGAMON	1,306		3	
*0750200	GRIGGSVILLE	PIKE	1,301	1	1	
0120300	MARTINSVILLE	CLARK	1,298	2	3	
0810700	PORT BYRON	ROCK ISLAND	1,289	3	4	
*0010100	CAMP POINT	ADAMS	1,285	1		
*0610700	ODIN	MARION	1,285	1		
*0180300	TOLEDO	CUMBERLAND	1,284	1		
*0110500	ASSUMPTION	CHRISTIAN	1,283		5	
0690200	MEREDOSIA	MORGAN	1,272		3	
*0380400	ONARGA	IROQUOIS	1,269	1	1	
0900600	MINIER	TAZEWELL	1,261	2	1	1
0561800	OAKWOOD HILLS	MCHENRY	1,255	2	6	
0561700	LAKEWOOD	MCHENRY	1,254	3	3	
*0340600	LA HARPE	HANCOCK	1,249	2		
*0571000	GRIDLEY	MCLEAN	1,246	1		
*0300100	RIDGWAY	GALLATIN	1,245	3	4	
*0901200	SOUTH PEKIN	TAZEWELL	1,243	1	5	
0101000	THOMASBORO	CHAMPAIGN	1,242	1	2	
*0510300	SUMNER	LAWRENCE	1,239	1	1	
0810100	ANDALUSIA	ROCK ISLAND	1,238	2	2	
0821900	BROOKLYN	ST CLAIR	1,233	5		4
*0110600	EDINBURG	CHRISTIAN	1,231	1		
*0870500	WINDSOR	SHELBY	1,228	2	1	
0450500	ELBURN	KANE	1,224	2	7	
0461000	HERSCHER	KANKAKEE	1,214	2	2	
0080300	MILLEDGEVILLE	CARROLL	1,209	2		
*0110700	MORRISONVILLE	CHRISTIAN	1,208	2	1	
*0380500	SHELDON	IROQUOIS	1,206	1	1	
*1020600	WASHBURN	WOODFORD	1,206		5	
0680500	WITT	MONTGOMERY	1,205		1	
0721200	GLASFORD	PEORIA	1,201	1	4	
*0380600	CHEBANSE	IROQUOIS	1,194	1	2	
0491300	ROUND LAKE HTS	LAKE	1,192	2	5	3
*0110400	STONINGTON	CHRISTIAN	1,184	1	3	
0493300	TOWER LAKE	LAKE	1,177	4	4	
0165A00	SOUTH BARRINGTON	COOK	1,168	4	10	
0190900	KIRKLAND	DEKALB	1,155		3	
*0660700	VIOLA	MERCER	1,144		2	
*0520100	ASHTON	LEE	1,140	1	2	
*0370300	ATKINSON	HENRY	1,138	1	4	
*1000800	ENERGY	WILLIAMSON	1,138	1		
*0340700	NAUVOO	HANCOCK	1,133	1	1	
*0060500	SHEFFIELD	BUREAU	1,130	1	1	
*0640100	BROOKPORT	MASSAC	1,128	1	1	
*0841200	ILLIOPOLIS	SANGAMON	1,122	1	3	

*REPORT THROUGH SHERIFF'S OFFICE

POLICE DEPARTMENTS con't.

NCIC I.D. NUMBER	AGENCY NAME	COUNTY	POPULATION	FULL TIME POLICE OFFICERS	PART TIME POLICE OFFICERS	FULL TIME CIVILIANS
0140100	BECKEMEYER	CLINTON	1,119	1	1	
0790600	COULTERVILLE	RANDOLPH	1,118	1	5	
*0070100	HARDIN	CALHOUN	1,107	1		
*0770200	MOUND CITY	PULASKI	1,102	2		
0920900	RIDGEFARM	VERMILION	1,096	1	11	
0310200	GREENFIELD	GREENE	1,090	2		
*0530800	ODELL	LIVINGSTON	1,084	1		
*0841100	DIVERNON	SANGAMON	1,081	1	3	
*0210400	NEWMAN	DOUGLAS	1,079	1	4	
0940100	ALEXIS	WARREN	1,076	1	3	
1011000	DURAND	WINNEBAGO	1,073	2	2	
*0060800	WYANET	BUREAU	1,069		4	
*0430400	HANOVER	JO DAVIESS	1,069	1	1	
0561300	RICHMOND	MCHENRY	1,068	4	3	
0260100	RAMSEY	FAYETTE	1,058	2	5	
*0791000	PERCY	RANDOLPH	1,053	1		
*0461100	GRANT PARK	KANKAKEE	1,038	2	5	
*0150400	OAKLAND	COLES	1,035	1	1	
0980100	ALBANY	WHITESIDE	1,035	1	3	
*0620400	WENONA	MARSHALL	1,025	1	1	
*0790500	TILDEN	RANDOLPH	1,025	2	1	
0420100	GRAFTON	JERSEY	1,024	4	1	3
0290600	AVON	FULTON	1,019	2	1	
*0501700	UTICA	LASALLE	1,014		5	
*0840800	WILLIAMSVILLE	SANGAMON	996	1		
*0191000	MALTA	DEKALB	995		1	
0580600	ARGENTA	MACON	994	1	1	
0990900	MONEE	WILL	993	4	10	2
0160600	BEDFORD PARK	COOK	988	24		5
*0061100	TISKILWA	BUREAU	980	1	1	
*0390500	ELKVILLE	JACKSON	973		1	
0980800	TAMPICO	WHITESIDE	966	1		
*0520400	FRANKLIN GROVE	LEE	965	1	4	
0760100	GOLCONDA	POPE	960	1		
*0680400	RAYMOND	MONTGOMERY	957	2		
*0502600	WORDEN	MADISON	956		2	
0561100	MCCULLOM LAKE	MCHENRY	947	1	6	
*0610800	KINMUNDY	MARION	945	1	1	
*0190600	WATERMAN	DEKALB	943	1	5	
0221300	WAYNE	DUPAGE	940	2	5	
*0080600	SHANNON	CARROLL	938	1	2	
*0660200	KEITHSBURG	MERCER	936	1		
*1000900	HURST-BUSH	WILLIAMSON	934	1	2	
*0571100	HUDSON	MCLEAN	929	1	2	
*0480300	EAST GALESBURG	KNOX	928	1		
*0880300	BRADFORD	STARK	924	1	4	
*0570700	DANVERS	MCLEAN	921	1	1	1
*0740400	MANSFIELD	PIATT	921	1		
0570300	COLFAX	MCLEAN	920	1	1	
*0900400	HOPEDALE	TAZEWELL	913	1	5	
0080700	THOMSON	CARROLL	911		4	
*0370200	ANNAWAN	HENRY	908	1	2	
*0371100	WOODHULL	HENRY	901	1	2	
*0270300	PIPER CITY	FORD	898	1	2	
*0670300	VALMEYER	MONROE	898	1	3	
*0721000	BRIMFIELD	PEORIA	890		3	
0280900	WEST CITY	FRANKLIN	886	4	1	1
*0550100	BLANDINSVILLE	MCDONOUGH	886	1	1	
0291000	VERMONT	FULTON	885	1		
0730400	TAMAROA	PERRY	885	2		
*0571300	SAYBROOK	MCLEAN	882	1		
0920700	POTOMAC	VERMILION	874	1	3	
*0870700	FINDLAY	SHELBY	869	1		
*0030200	POCHAHONTAS	BOND	866	1		
0591200	PALMYRA	MACOUPIN	866	1	3	
*0790700	EVANSVILLE	RANDOLPH	863	1	1	
0480700	YATES CITY	KNOX	860	1	5	
*0520500	PAW PAW	LEE	852		1	
*0191200	SHABBONA	DEKALB	851	1	1	
0920400	FAIRMOUNT	VERMILION	851	1	1	
*0140700	AVISTON	CLINTON	846	1	1	
*0842900	NEW BERLIN	SANGAMON	834	1	1	
*0300400	EQUALITY	GALLATIN	831	1		
*0571200	MCLEAN	MCLEAN	830	1	3	
0650300	GREENVIEW	MENARD	830	1	3	
*0320300	MAZON	GRUNDY	828	1	1	
*0020200	TAMMS	ALEXANDER	826		1	
*0380700	CISSNA PARK	IROQUOIS	825	1	6	
*0991700	ELWOOD	WILL	816		3	
*0370100	ALPHA	HENRY	815	1	1	
*0660600	SHERRARD	MERCER	814		4	
*0470400	NEWARK	KENDALL	798	1	1	
*0660300	MATHERSVILLE	MERCER	793	1	3	
0560600	HEBRON	MCHENRY	786	2	5	
*0230200	KANSAS	EDGAR	785	1	2	
*0630400	SAN JOSE	MASON	784		3	
*0980300	LYNDON	WHITESIDE	782	9		1
0901400	GREEN VALLEY	TAZEWELL	776		1	
*0500200	LELAND	LASALLE	775	1	2	
*0430200	ELIZABETH	JO DAVIESS	774	1	1	
*0842300	LOAMI	SANGAMON	770	1	2	
*0480600	ONEIDA	KNOX	765	1		
0163600	FOREST VIEW	COOK	764	7	12	3

*REPORT THROUGH SHERIFF'S OFFICE

NCIC I.D. NUMBER	AGENCY NAME	COUNTY	POPULATION	FULL TIME POLICE OFFICERS	PART TIME POLICE OFFICERS	FULL TIME CIVILIANS
*0341000	AUGUSTA	HANCOCK	764	1	1	
*0843000	THAYER	SANGAMON	759		2	
*0562200	SUNRISE RIDGE	MCHENRY	752		1	
*0061000	LAMOILLE	BUREAU	734		1	
*0870800	STEWARDSON	SHELBY	734	1	2	
*0660300	NEW BOSTON	MERCER	731	1	1	
*0811400	HILLSDALE PD	ROCK ISLAND	731		5	
*0281100	VALIER	FRANKLIN	729		2	
0920300	RANKIN	VERMILION	727	1	1	
*0561600	LAKEMOOR	MCHENRY	723	1		
*0320500	BRACEVILLE	GRUNDY	721	2		
*0571400	STANFORD	MCLEAN	720	1		
*0501500	SHERIDAN	LASALLE	719	1	3	
*0680600	SCHRAM CITY	MONTGOMERY	715		1	
*0260700	BROWNSTOWN	FAYETTE	708		1	
*0170400	HUTSONVILLE	CRAWFORD	705		2	
*0790300	PRAIRIE DUROCHER	RANDOLPH	701	1	5	
*0811000	CORDOVA	ROCK ISLAND	697	1		
*0501600	TONICA	LASALLE	695	1		
*0340300	PLYMOUTH	HANCOCK	688	1		
*0342400	PLEASANT PLAINS	SANGAMON	688	1	1	
*0901900	DEER CREEK	TAZEWELL	688		3	
*0501300	GRAND RIDGE	LASALLE	684		5	
*0460700	ARCMA PARK	KANKAKEE	675		2	
*0060100	BUDA	BUREAU	668		5	
0140600	ALBERS	CLINTON	668	1		
*0890600	PEARL CITY	STEPHENSON	661		1	
*0660400	NEW WINDSOR	MERCER	658	1	2	
0950400	ASHLEY	WASHINGTON	658	1	1	
*0451800	MAPLE PARK	KANE	637		2	
*0780200	HENNEPIN	PUTNAM	628		3	
0324000	EAST CARONDELET	ST CLAIR	628		4	
*0191300	KINGSTON	DEKALB	618		1	
*0680700	IRVING	MONTGOMERY	618	1		
0721300	NORWOOD	PEORIA	612	1		
*0910400	DONGOLA	UNION	611	1		
*0280800	THOMPSONVILLE	FRANKLIN	610	1		
*1001000	PITTSBURG	WILLIAMSON	605	1		
*0360400	LEMAX	HENDERSON	601	1	1	
*0110900	MOUNT AUBURN	CHRISTIAN	598		1	
*0260500	FARINA	FAYETTE	594	1		
0291100	FAIRVIEW	FULTON	594		3	
0291500	LONDON MILLS	FULTON	587	1		
0460800	WILLIAMSFIELD	KNOX	585		2	
*0500500	NAPLATE	LASALLE	581		3	
*0590800	SHIPMAN	MACOUPIN	581	1	1	
*0561900	SPRING GROVE	MCHENRY	571		7	
*0910200	COBDEN	UNION	571	2	3	
*0190700	CORTLAND	DEKALB	545	1		
*0950100	HOYLETON	WASHINGTON	542	2		
1010100	CHERRY VALLEY	WINNEBAGO	541	9	4	
*0640200	JOPPA	MASSAC	535	1		
*0670400	HECKER	MONROE	531	2	1	
*0540400	EMDEN	LOGAN	527	1		
0562000	FOX RIV VAL GARDEN	MCHENRY	520	1	1	
*0660500	JOY	MERCER	517		2	
*0843100	MECHANICSBURG	SANGAMON	515		6	
*1021000	SPRING BAY	WOODFORD	496		2	
*0501400	RUTLAND	LASALLE	487		1	
*0822600	SUMMERFIELD	ST CLAIR	486	6	2	
0164100	GOLF	COOK	482	1	6	
*0350200	ELIZABETHTOWN	HARDIN	478	1		
*0791100	BALDWIN	RANDOLPH	474		1	
*0430700	APPLE RIVER	JO DAVIESS	472		1	
*0061400	BUREAU	BUREAU	466		2	
*0460900	ESSEX	KANKAKEE	463		2	
*0530900	SAUNEMIN	LIVINGSTON	463	1	2	
*0870400	STRASBURG	SHELBY	459	2	2	
*0070400	KAMPSVILLE	CALHOUN	442		1	
*0620500	VARNA	MARSHALL	441	1	1	
*0823000	LENZBURG	ST CLAIR	435	1		
*0780500	MARK	PUTNAM	424		1	
*0891300	GERMAN VALLEY	STEPHENSON	414	1		
*0360300	BIGGSVILLE	HENDERSON	411		1	
*0300300	OLD SHAWNEETOWN	GALLATIN	396	1		
*0630600	EASTON	MASON	392	1		
*0822100	FAYETTEVILLE	ST CLAIR	385		1	
*0260300	ST PETER	FAYETTE	383	1	1	
*0630700	KILBOURNE	MASON	382		2	
*0992900	GODLEY	WILL	373	1	1	
*0890300	WINSLOW	STEPHENSON	361		1	
*0501200	CEDAR POINT	LASALLE	344		2	
*0780300	MCNABB	PUTNAM	342		1	
*0370300	SIGEL	SHELBY	339		3	
*0780400	MAGNOLIA	PUTNAM	308	1		
0166400	MCCOOK	COOK	303	16		4
*0630800	FOREST CITY	MASON	298	1	1	
*0901800	ARMINGTON	TAZEWELL	297		1	
*0290900	NORRIS	FULTON	276	1	1	
*0452100	GILBERTS	KANE	263		11	
*0660900	SEATON	MERCER	255		1	
*0790900	RUMA	RANDOLPH	253	1		
*0360100	GULFPORT	HENDERSON	222	1		

***REPORT THROUGH SHERIFF'S OFFICE**

POLICE DEPARTMENTS con't.

NCIC I.D. NUMBER	AGENCY NAME	COUNTY	POPULATION	FULL TIME POLICE OFFICERS	PART TIME POLICE OFFICERS	FULL TIME CIVILIANS
*0520700	NELSON	LEE	215		2	
0822200	SAUGET	ST CLAIR	205	7		
0492800	HAINESVILLE	LAKE	187		6	
*0070300	BRUSSELS	CALHOUN	168		1	
*0830500	MUDDY	SALINE	88	1		
0821400	NATIONAL CITY	ST CLAIR	70	7	4	
		TOTALS		22,536	2,716	5,988

*REPORT THROUGH SHERIFF'S OFFICE

SHERIFFS' OFFICES

NCIC NUMBER	COUNTY	COUNTY SEAT	POPULATION	FULL TIME POLICE OFFICERS	PART TIME POLICE OFFICERS	FULL TIME CIVILIANS
0010000	ADAMS	QUINCY	29,068	20		15
0020000	ALEXANDER	CAIRO	6,333	6	7	3
0030000	BOND	GREENVILLE	11,036	6	1	9
0040000	BOONE	BELVIDERE	13,454	17	7	13
0050000	BROWN	MT STERLING	3,225	5	1	
0060000	BUREAU	PRINCETON	24,222	21	4	1
0070000	CALHOUN	HARDIN	5,867	3		1
0080000	CARROLL	MT CARROLL	8,711	8		9
0090000	CASS	VIRGINIA	7,395	5		5
0100000	CHAMPAIGN	URBANA	49,646	46	28	59
0110000	CHRISTIAN	TAYLORVILLE	17,354	25	2	
0120000	CLARK	MARSHALL	8,953	5		5
0130000	CLAY	LOUISVILLE	9,904	6	2	5
0140000	CLINTON	CARLYLE	15,647	10	10	6
0150000	COLES	CHARLESTON	14,344	36		1
0160000	COOK	CHICAGO	132,430	491		70
0170000	CRAWFORD	ROBINSON	13,533	9		5
0180000	CUMBERLAND	TOLEDO	7,652	3	3	3
0190000	DEKALB	SYCAMORE	22,460	42	3	11
0200000	DEWITT	CLINTON	7,869	9	5	5
0210000	DOUGLAS	TUSCOLA	9,526	7	5	11
0220000	DUPAGE	WHEATON	134,460	253		47
0230000	EDGAR	PARIS	11,840	13	12	
0240000	EDWARDS	ALBION	6,897	8	2	5
0250000	EFFINGHAM	EFFINGHAM	17,285	9	1	9
0260000	FAYETTE	VANDALIA	15,771	6	5	6
0270000	FORD	PAXTON	7,617	11	1	1
0280000	FRANKLIN	BENTON	17,177	12		10
0290000	FULTON	LEWISTOWN	20,118	19		14
0300000	GALLATIN	SHAWNEETOWN	7,590	2		1
0310000	GREENE	CARROLLTON	7,456	5		5
0320000	GRUNDY	MORRIS	17,214	21	13	13
0330000	HAMILTON	MCLEANSBORO	9,195	9	1	5
0340000	HANCOCK	CARTHAGE	14,441	6	3	3
0350000	HARDIN	ELIZABETHTOWN	5,383	2		2
0360000	HENDERSON	OQUAWKA	8,813	8		3
0370000	HENRY	CAMBRIDGE	26,363	26	2	3
0380000	IROQUOIS	WATSEKA	25,981	22		4
0390000	JACKSON	MURPHYSBORO	23,653	15		14
0400000	JASPER	NEWTON	8,132	6		7
0410000	JEFFERSON	MT VERNON	19,161	19	10	
0420000	JERSEY	JERSEYVILLE	11,649	13	2	
0430000	JO DAVIESS	GALENA	13,983	14	3	3
0440000	JOHNSON	VIENNA	8,204	4		
0450000	KANE	GENEVA	54,593	101		35
0460000	KANKAKEE	KANKAKEE	40,801	42		43
0470000	KENDALL	YORKVILLE	25,628	18	15	12
0480000	KNOX	GALESBURG	17,197	16		7
0490000	LAKE	WAUKEGAN	109,436	129	21	91
0500000	LASALLE	OTTAWA	36,534	35		13
0510000	LAWRENCE	LAWRENCEVILLE	17,807	7	2	4
0520000	LEE	DIXON	20,763	27		
0530000	LIVINGSTON	PONTIAC	22,376	34	18	6
0540000	LOGAN	LINCOLN	13,424	27		5
0580000	MACON	DECATUR	27,452	49		39
0590000	MACOUPIN	CARLINVILLE	21,630	17	1	13
0600000	MADISON	EDWARDSVILLE	82,518	74		33
0610000	MARION	SALEM	21,085	14	2	4
0620000	MARSHALL	LACON	9,520	7	5	10
0630000	MASON	HAVANA	10,895	7	8	5
0640000	MASSAC	METROPOLIS	7,819	4		9
0550000	MCDONOUGH	MACOMB	16,608	10	2	6
0560000	MCHENRY	WOODSTOCK	66,183	87	5	15
0570000	MCLEAN	BLOOMINGTON	33,651	40		42
0650000	MENARD	PETERSBURG	7,080	6	1	5
0660000	MERCER	AEDO	14,920	7	8	10
0670000	MONROE	WATERLOO	11,202	7	1	9

SHERIFFS' OFFICES con't.

NCIC NUMBER	COUNTY	COUNTY SEAT	POPULATION	FULL TIME POLICE OFFICERS	PART TIME POLICE OFFICERS	FULL TIME CIVILIANS
0680000	MONTGOMERY	HILLSBORO	16,070	9	2	6
0690000	MORGAN	JACKSONVILLE	13,836	16		13
0700000	MOULTRIE	SULLIVAN	9,230	8		5
0710000	OGLE	OREGON	26,051	27		16
0720000	PEORIA	PEORIA	51,245	62		90
0730000	PERRY	PINCKNEYVILLE	10,916	8		9
0740000	PIATT	MONTICELLO	10,994	9		7
0750000	PIKE	PITTSFIELD	14,726	7		5
0760000	POPE	GOLCONDA	3,444	5		3
0770000	PULASKI	MOUND CITY	8,840	4	1	5
0780000	PUTNAM	HENNEPIN	6,085	5	3	
0790000	RANDOLPH	CHESTER	18,221	9	1	12
0800000	RICHLAND	OLNEY	8,561	8		14
0810000	ROCK ISLAND	ROCKISLAND	30,923	45		29
0830000	SALINE	HARRISBURG	11,612	7		11
0840000	SANGAMON	SPRINGFIELD	59,581	70		65
0850000	SCHUYLER	RUSHVILLE	8,365	2	1	3
0860000	SCOTT	WINCHESTER	6,142	6	2	5
0870000	SHELBY	SHELBYVILLE	18,664	9	2	5
0820000	ST CLAIR	BELLEVILLE	64,375	54		6
0880000	STARK	TOULON	7,389	4	3	5
0890000	STEPHENSON	FREEPORT	23,270	32	3	6
0900000	TAZEWELL	PEKIN	31,672	30		15
0910000	UNION	JONESBORO	9,601	10		1
0920000	VERMILION	DANVILLE	30,304	31		37
0930000	WABASH	MT CARMEL	4,805	3		4
0940000	WARREN	MONMOUTH	10,611	9	3	5
0950000	WASHINGTON	NASHVILLE	10,146	4		8
0960000	WAYNE	FAIRFIELD	12,105	8		9
0970000	WHITE	CARMI	10,351	6		
0980000	WHITESIDE	MORRISON	24,648	27	3	1
0990000	WILL	JOLIET	110,119	142		81
1000000	WILLIAMSON	MARION	24,799	23		15
1010000	WINNEBAGO	ROCKFORD	65,687	118	8	86
1020000	WOODFORD	EUREKA	24,572	13	1	6
		TOTALS		2,878	255	1,396

COLLEGES AND UNIVERSITIES

NCIC NUMBER	AGENCY NAME	COUNTY	FULL TIME POLICE OFFICERS	PART TIME POLICE OFFICERS	FULL TIME CIVILIANS
0811300	BLACKHAWK COLLEGE	ROCK ISLAND	4	1	1
0166L00	CHICAGO STATE UNIV	COOK	16		8
0223700	COLLEGE OF DUPAGE	DUPAGE	10		1
0150600	EASTERN ILL. UNIV.	COLES	15		2
0992400	GOVERNOR'S ST.UNIV	WILL	11		4
0901500	ILL. CENTRAL COLL.	TAZEWELL	8		8
0571500	ILLINOIS STATE UNI	MCLEAN	18		6
1001100	JOHN A LOGAN COLL	WILLIAMSON	5	5	
0993100	JOLIET JR COLLEGE	WILL	5	8	2
0493200	LAKE CNTY COLLEGE	LAKE	5		6
0602000	LEWIS & CLARK C C	MADISON	6		1
0166E00	LOOP COLLEGE	COOK	25		
0169F00	MORTON JUNIOR COLL	COOK	5	6	3
0166M00	NORTHEASTERN ILL U	COOK	12	5	6
0191100	NORTHERN ILL UNIV	DEKALB	26		9
016AA00	NORTHWESTERN UNIV	COOK	39		12
0167E00	OAKTON COMM COLL	COOK	7		1
1011200	ROCK VALLEY COLL	WINNEBAGO	6	7	1
0841600	SANGAMON STATE U	SANGAMON	2	11	1
0390300	SIU CARBONDALE	JACKSON	43	1	9
0601700	SIU EDWARDSVILLE	MADISON	24		2
0822700	STATE COMM COLL	ST CLAIR	6	4	
0169C00	THORNTON COMM COL	COOK	12	2	8
0169E00	TRITON COLLEGE	COOK	13		2
0166C00	U OF I CIRCLE CAMP	COOK	64		19
0100700	UNIVERSITY OF ILL.	CHAMPAIGN	46	2	5
0169D00	W R HARPER COLLEGE	COOK	10		3
0451900	WAUBONSEE COLLEGE	KANE	1		
0550500	WESTERN ILL UNIV	MCDONOUGH	23		13
0166K00	WRIGHT COLLEGE	COOK		10	
		TOTALS	467	62	121

RAILROADS

NCIC NUMBER	AGENCY NAME	LOCATION	FULL TIME POLICE OFFICERS	PART TIME POLICE OFFICERS	FULL TIME CIVILIANS
0822900	ALTON-SOUTHERN RR	ST CLAIR	7		
0165F00	AMTRAK RR	COOK	15		
0164M00	ATC TOP SFE RR	COOK	20		9
0164N00	BELT RAILWAY CO	COOK	25		
0164P00	BURL NORTH RAIL RD	COOK	42		2
0165H00	CHESSIE RR	COOK	27		1
0841900	CHI-ILL MIDLAND RR	SANGAMON	3		
0164V00	CHI-MIL-STP-PAC RR	COOK	26		
0164S00	CHI-N W TRANS RR	COOK	44		2
0603800	CHICAGO NW RAILRD	MADISON	2		
0165C00	CON RAIL RR	COOK	57		2
0992600	ELGIN-JOLIET-EAST	WILL	10		1
ICG0400	ICG ILLINOIS	ICG -- TOTAL	79		
0164Y00	IN HARBOR BELT RR	COOK	14		1
041A000	LOUISVL NASHVL RR	JEFFERSON	1		
092A000	LOUISVL NASHVL RR	VERMILION	1		
0823200	MO-PAC-BELLEVL RR	ST CLAIR	17		
0604Z00	NOR & WEST GRANITE	MADISON	5		
0584Z00	NOR & WEST RR DEC	MACON	11		
0164Z00	NORFOLK-WESTERN RR	COOK	33		1
0901700	PEORIA-PEKIN UN RR	TAZEWELL	1		
0165D00	SOO LINE RR	COOK	3		
0823400	SOUTHERN RR	ST CLAIR	1		
0823500	ST LOUIS SW RR	ST CLAIR	5		
0823600	TERMINAL RR	ST CLAIR	24		1
0721500	TOL-PEO-WESTERN RR	PEORIA	1	1	
		TOTALS	474	1	20

PARK DISTRICTS

NCIC NUMBER	AGENCY NAME	LOCATION	FULL TIME POLICE OFFICERS	PART TIME POLICE OFFICERS	FULL TIME CIVILIANS
0580700	DECATUR PK DIST	MACON	9	2	
0493700	MUNDELEIN PARK DIS	LAKE		2	
0901600	PEKIN PARK DIST	TAZEWELL	51		5
0721400	PEORIA PARK DIST	PEORIA	9		
1011300	ROCKFORD PARK DIST	WINNEBAGO	10	26	1
0981000	STERLING PK DIST	WHITESIDE	1		
		TOTALS	80	30	6

HOSPITALS

NCIC NUMBER	AGENCY NAME	LOCATION	FULL TIME POLICE OFFICERS	PART TIME POLICE OFFICERS	FULL TIME CIVILIANS
0164K00	COOK CO. HOSPITAL	COOK	66		10
0164L00	OAK FOREST HOSP.	COOK	36		2
		TOTALS	102		12

OTHER LAW ENFORCEMENT AGENCIES

NCIC NUMBER	AGENCY NAME	LOCATION	FULL TIME POLICE OFFICERS	PART TIME POLICE OFFICERS	FULL TIME CIVILIANS
0842500	DIVISION OF INVEST	SANGAMON	313		92
0849700	ISP DISTRICT 50	SANGAMON	1,388		506
1011400	ROCKFORD AIRPORT	WINNEBAGO	13		1
0223300	DUPAGE FOREST PRES	DUPAGE	19		6
0494100	LAKE FOREST PRESRV	LAKE	5	1	
0169J00	MENTAL HEALTH PD	COOK	18		1
0993000	WILL FOREST PRES	WILL	8	8	
0848900	SECRETARY OF STATE	SANGAMON	162		35
		TOTALS	1,926	9	642

(Printed by Authority of the State of Illinois)
(P.O. 40595-2M-10/84)

*881-2
5-01
CC

PERMA-BOUND®
PAT. NO 2,161,423

State of Illinois
Department of Law Enforcement
Division of Support Services
Bureau of Identification
726 South College
Springfield, IL 62704

Special 4th Class

U.S. Postage Paid
Spfld., IL
Permit #924

To: